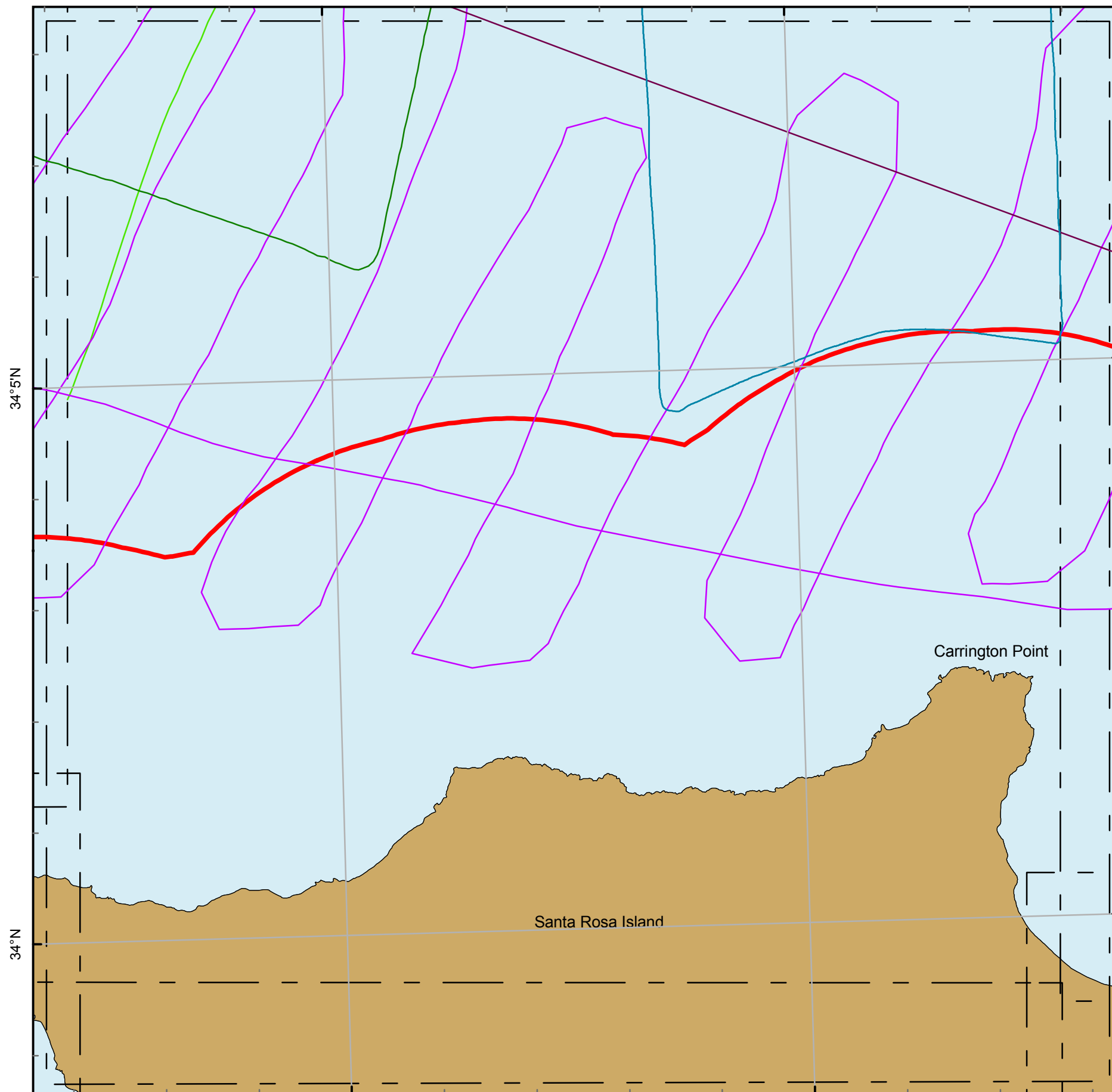


120°10'W

120°5'W

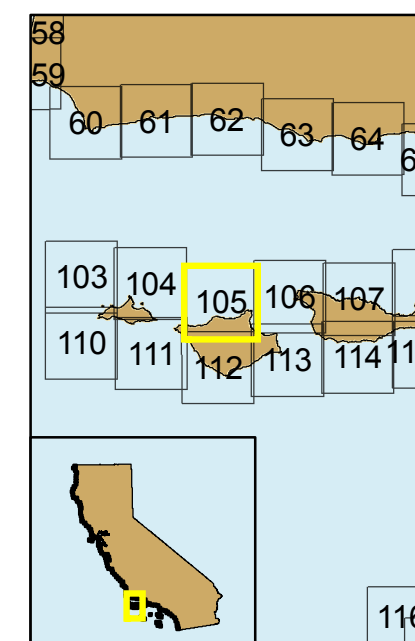


# Block 105 B

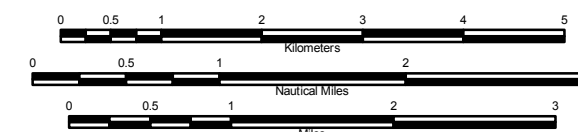



## Seismic Reflection Data in California State Waters Block 105 B

- A-1-02-SC
- K-2-73-SC
- L-2-81-SC
- K-3-73-SC
- L-10-78-NC
- 3-nm limit
- Map Blocks



Cruise ID	Chief Scientist	Dates	Source	Frequency	Digital	Analog
A-1-02-SC	Gutmatcher/ Fisher	06/14/2002 to 06/29/2002	airgun, minisparker, chirp, boomer, sparker	12kHz	yes	yes
K-2-73-SC	Wagner	05/03/1973 to 05/21/1973	uniboom, airgun		no	yes
K-3-73-SC	Vedder	05/19/1973 to 06/12/1973	uniboom, sparker		no	yes
L-10-78-NC	McCulloch/Tompkins	11/11/1978 to 11/16/1978	airgun, 24channel, uniboom	3.5kHz, 12kHz	yes	yes
L-2-81-SC	Edwards/Field	04/05/1981 to 04/14/1981	airgun, uniboom,	3.5kHz, 12kHz	no	yes



Projection: UTM Zone 10 Datum: WGS84 Map Scale: 1:75,000