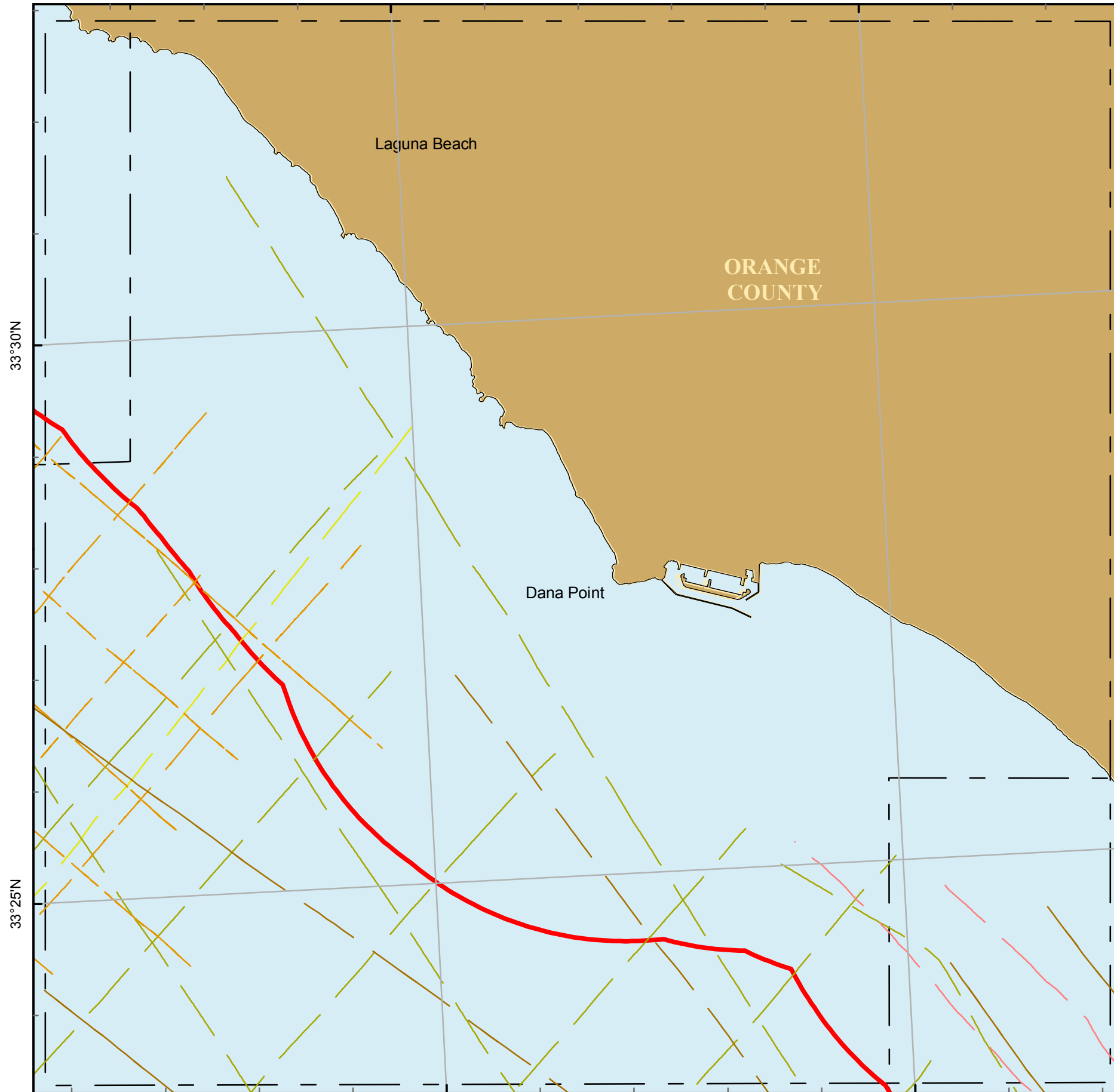










117°45'W

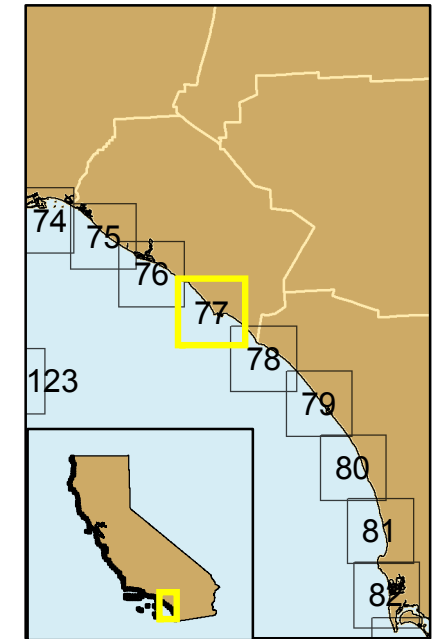
117°40'W



Projection: UTM Zone 10 Datum: WGS84 Map Scale: 1:75,000

Seismic Reflection Data in California State Waters Block 77 A

-  H-17-79-SC
-  W-3-75-SC
-  W-30-81-SC
-  W-31-81-SC
-  W-2-70-SC
-  3-nm limit
-  Map Blocks
-  County Line



| Cruise ID | Dates | Chief Scientist | Source | Frequency | Digital | Analog |
|------------|--------------------------|-----------------|--------|-----------|---------|--------|
| H-17-79-SC | 00/00/1979 to 00/00/1979 | Chevron | airgun | | yes | no |
| W-2-70-SC | 00/00/1970 to 00/00/1970 | WesternGeco | airgun | | yes | yes |
| W-3-75-SC | 00/00/1975 to 00/00/1975 | WesternGeco | airgun | | yes | yes |
| W-30-81-SC | 00/00/1981 to 00/00/1981 | WesternGeco | airgun | | yes | yes |
| W-31-81-SC | 00/00/1981 to 00/00/1981 | WesternGeco | airgun | | yes | no |

