

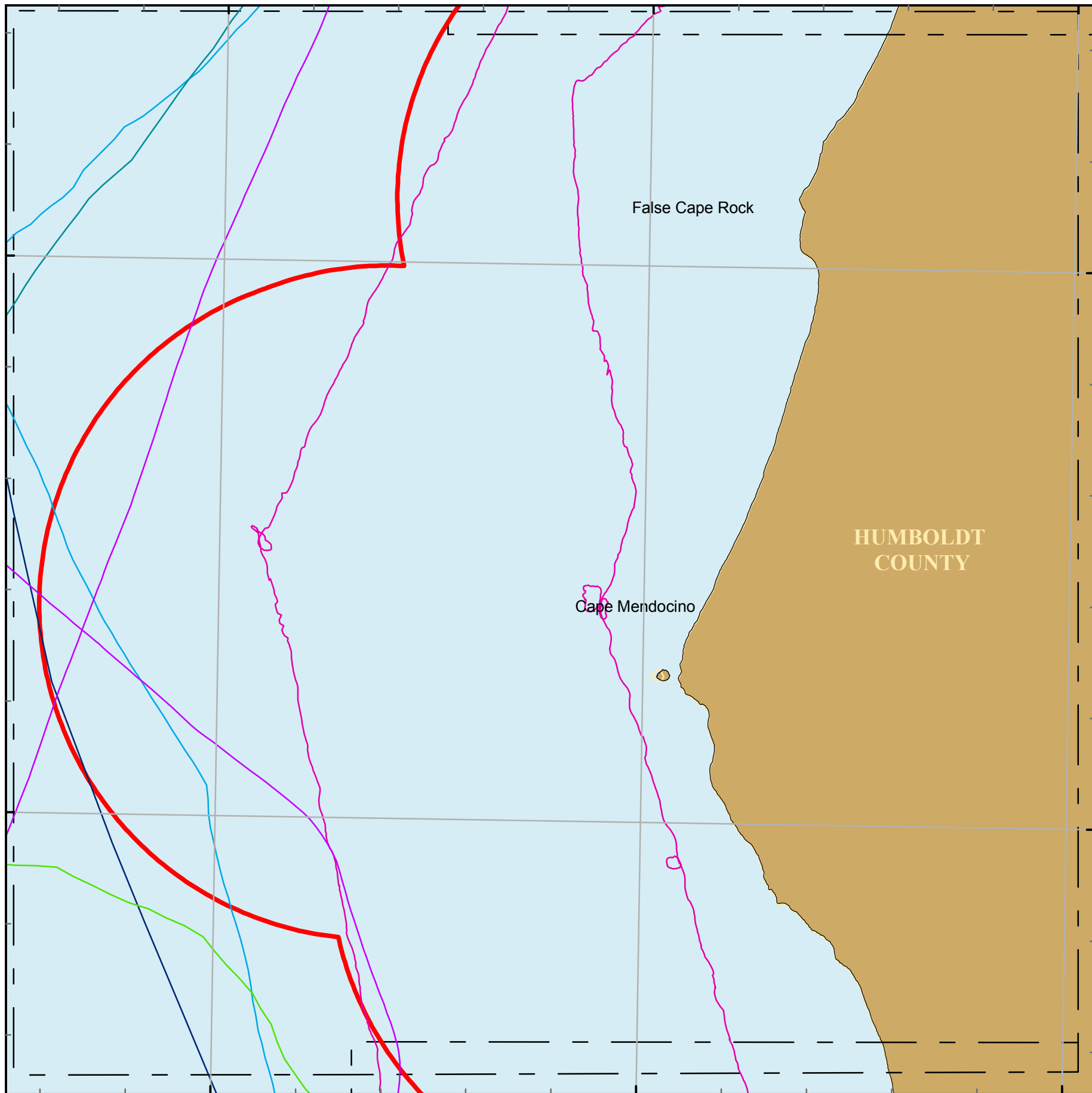
124°30'W

124°25'W

124°20'W

40°30'N

40°25'N

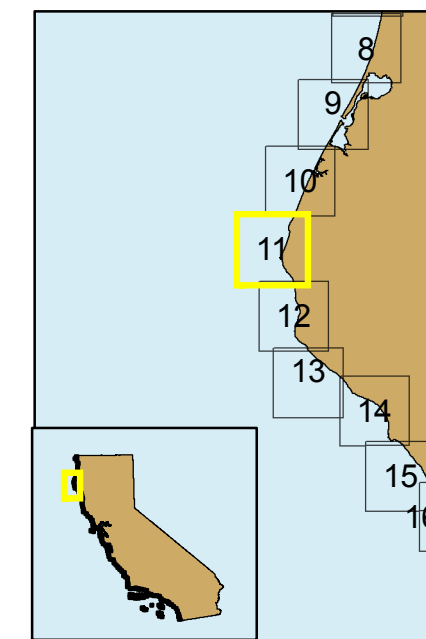
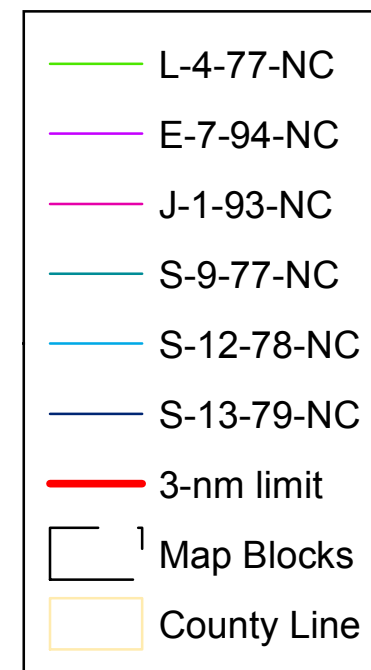


Projection: UTM Zone 10 Datum: WGS84 Map Scale: 1:75,000



Block 11 B

Seismic Reflection Data in California State Waters Block 11 B



Cruise ID	Chief Scientist	Dates	Source	Frequency	Digital	Analog
S-9-77-NC	Clarke	11/02/1977 to 11/22/1977	airgun, uniboom	3.5kHz, 12kHz	No	Yes
L-4-77-NC	McCulloch	05/10/1977 to 05/21/1977	airgun, 24channel, uniboom	3.5kHz, 12kHz	Yes	Yes
E-7-94-NC	Klemperer/Levander/Trehu	06/11/1994 to 06/25/1994	airgun	3.5kHz	Yes	Yes
J-1-93-NC	Clarke	09/16/1993 to 09/30/1993				Yes
S-12-78-NC	Field/Clarke	11/02/1978 to 11/12/1978	uniboom, airgun, sparker	3.5kHz	No	Yes
S-13-79-NC	Field/Clarke	10/24/1979 to 11/09/1979	uniboom, airgun,	3.5kHz, 12kHz	No	Yes

