

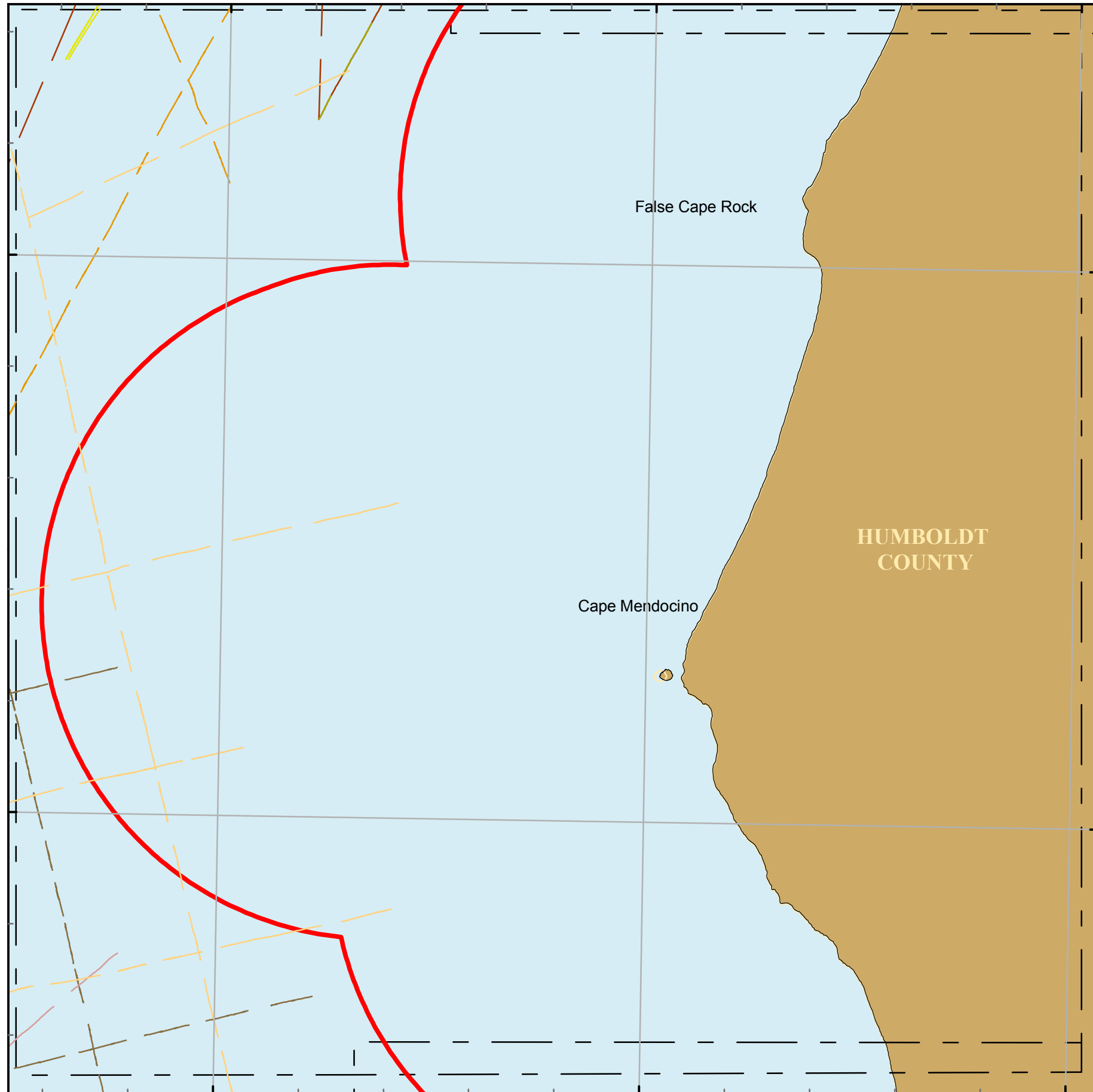
124°30'W

124°25'W

124°20'W

40°30'N

40°25'N

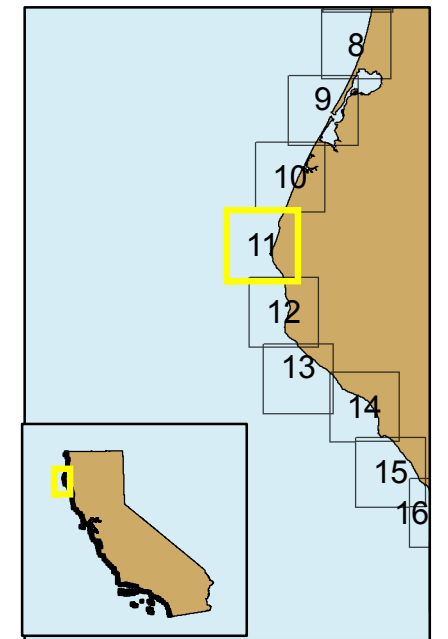
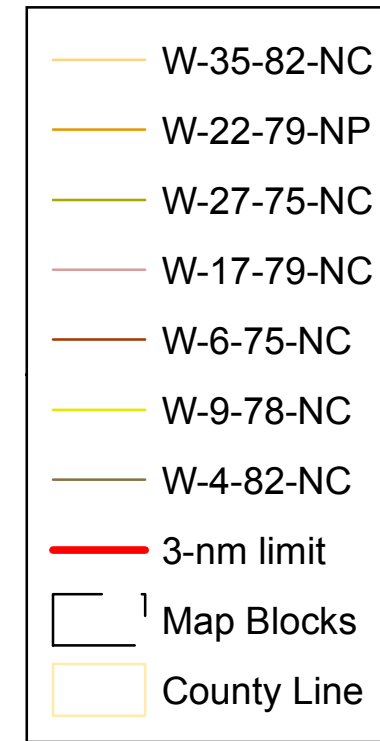


Projection: UTM Zone 10 Datum: WGS84 Map Scale: 1:75,000



Block 11 A

Seismic Reflection Data in California State Waters Block 11 A



Cruise ID	Chief Scientist	Dates	Source	Frequency	Digital	Analog
W-6-75-NC	WesternGeco	06/00/1975 to 06/00/1975	airgun		Yes	No
W-9-78-NC	WesternGeco	00/00/1978 to 00/00/1978	airgun		Yes	Yes
W-4-82-NC	WesternGeco	00/00/1982 to 00/00/1982	airgun		Yes	No
W-27-75-NC	WesternGeco	00/00/1975 to 00/00/1975	airgun		Yes	Yes
W-17-79-NC	WesternGeco	00/00/1979 to 00/00/1979	airgun		Yes	Yes
W-22-79-NP	WesternGeco	00/00/1979 to 00/00/1979	airgun		Yes	Yes
W-35-82-NC	WesternGeco	00/00/1982 to 00/00/1982	airgun		Yes	No

