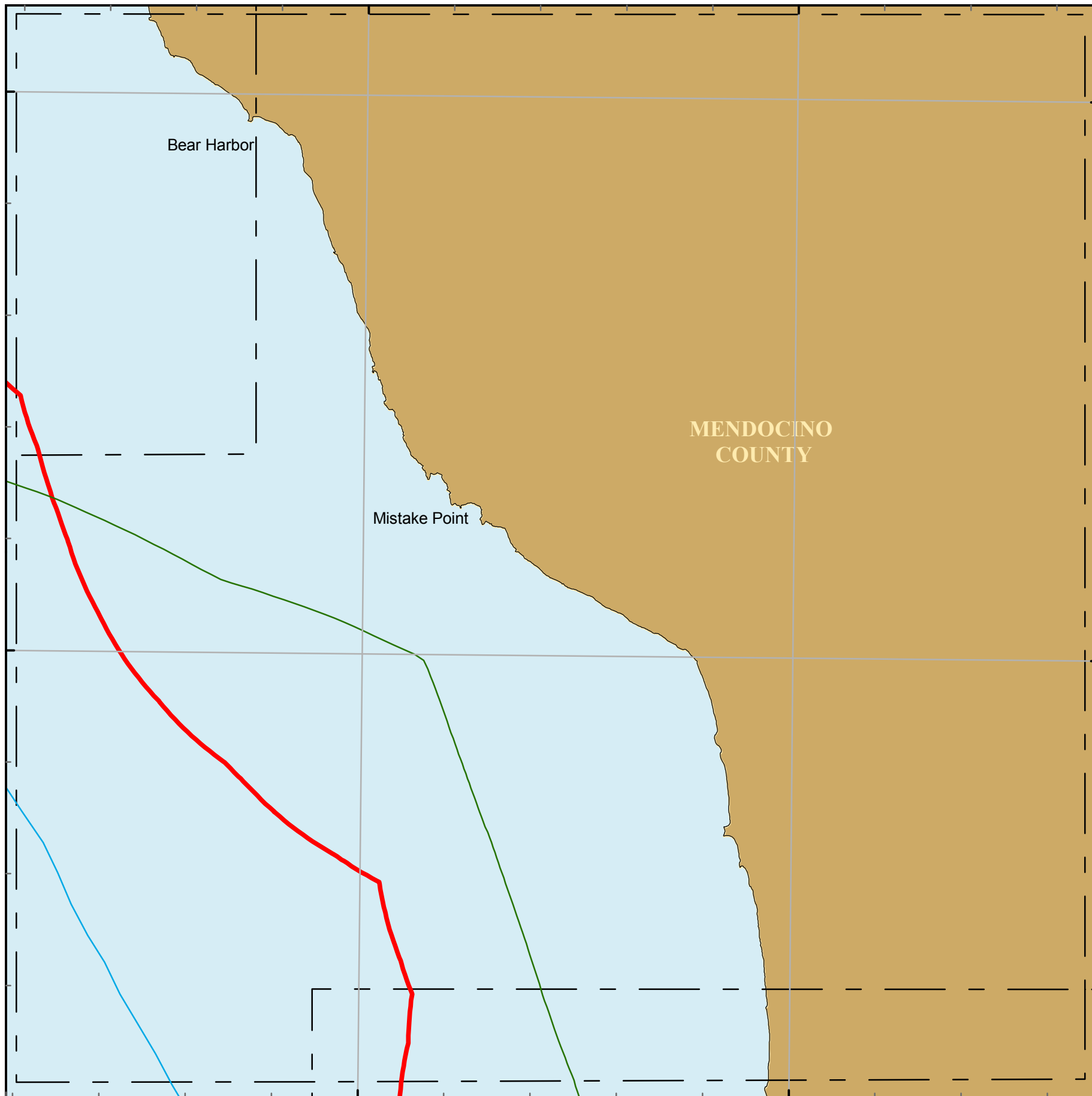


123°55'W

123°50'W

39°55'N

39°50'N



MENDOCINO COUNTY

Bear Harbor

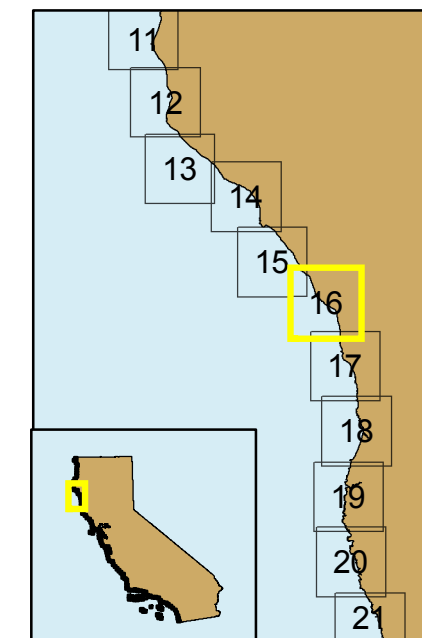
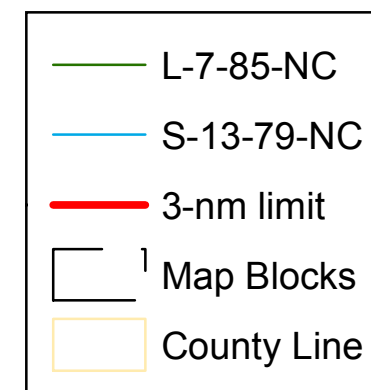
Mistake Point

Projection: UTM Zone 10 Datum: WGS84 Map Scale: 1:75,000



Block 16 B

### Seismic Reflection Data in California State Waters Block 16 B



Cruise ID	Chief Scientist	Dates	Source	Frequency	Digital	Analog
L-7-85-NC	Cacchione/Field	09/23/1985 to 10/04/1985	uniboom, airgun,	3.5kHz, 12kHz	No	Yes
S-13-79-NC	Field/Clarke	10/24/1979 to 11/09/1979	uniboom, airgun,	3.5kHz, 12kHz	No	Yes

