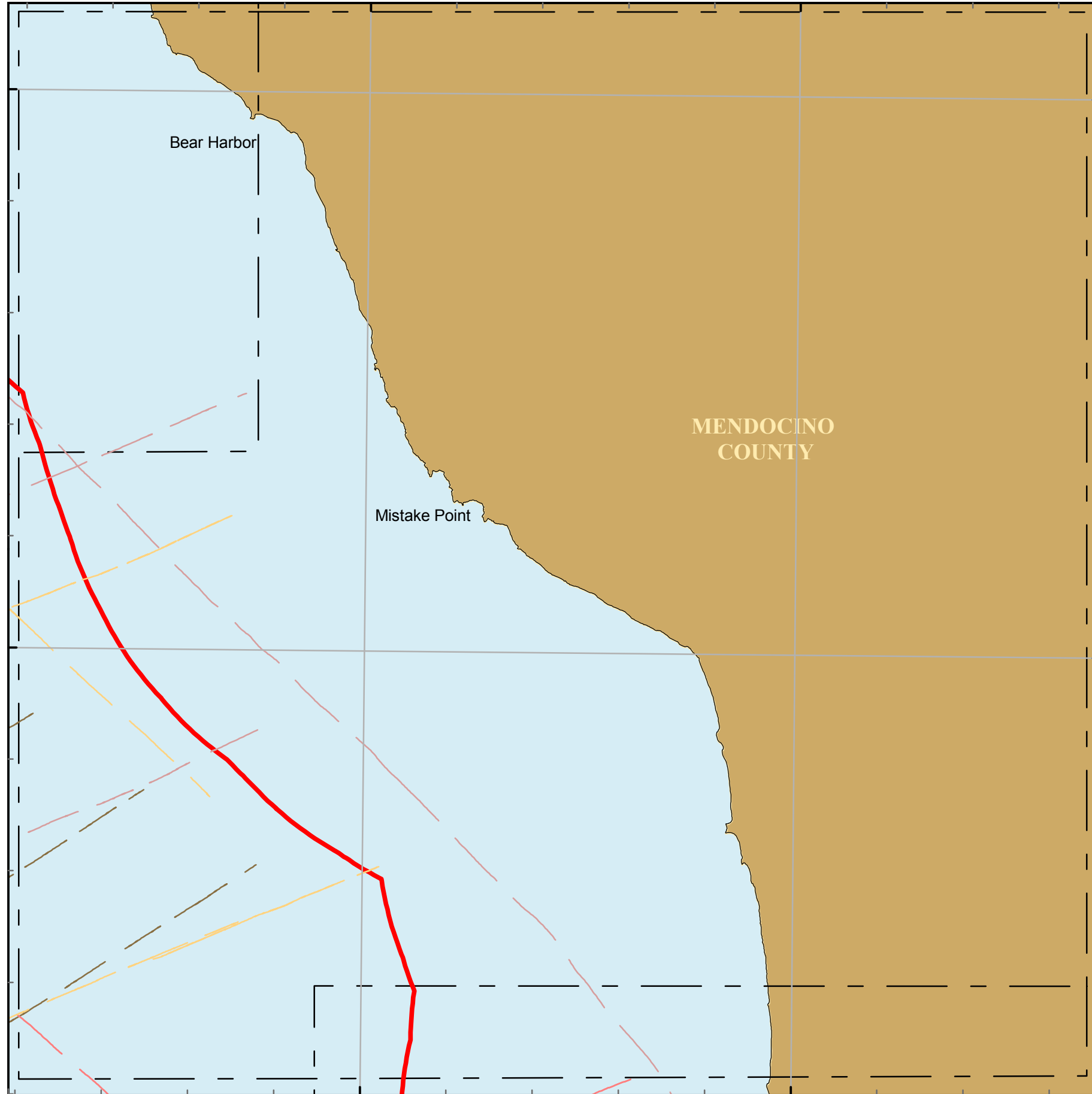


123°55'W

123°50'W

39°55'N

39°50'N



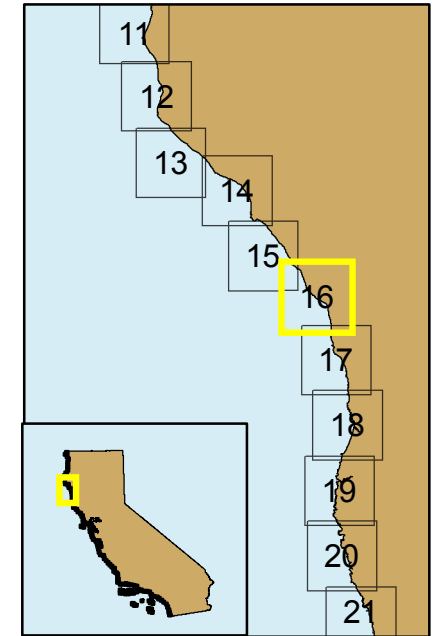
MENDOCINO COUNTY





Block 16 A

### Seismic Reflection Data in California State Waters Block 16 A

- W-35-82-NC
- W-18-75-NP
- W-17-79-NC
- W-4-82-NC
- 3-nm limit
- Map Blocks
- County Line



Cruise ID	Chief Scientist	Dates	Source	Frequency	Digital	Analog
W-4-82-NC	WesternGeco	00/00/1982 to 00/00/1982	airgun		Yes	No
W-18-75-NP	WesternGeco	00/00/1975 to 00/00/1975	airgun		Yes	Yes
W-17-79-NC	WesternGeco	00/00/1979 to 00/00/1979	airgun		Yes	Yes
W-35-82-NC	WesternGeco	00/00/1982 to 00/00/1982	airgun		Yes	No



Projection: UTM Zone 10 Datum: WGS84 Map Scale: 1:75,000