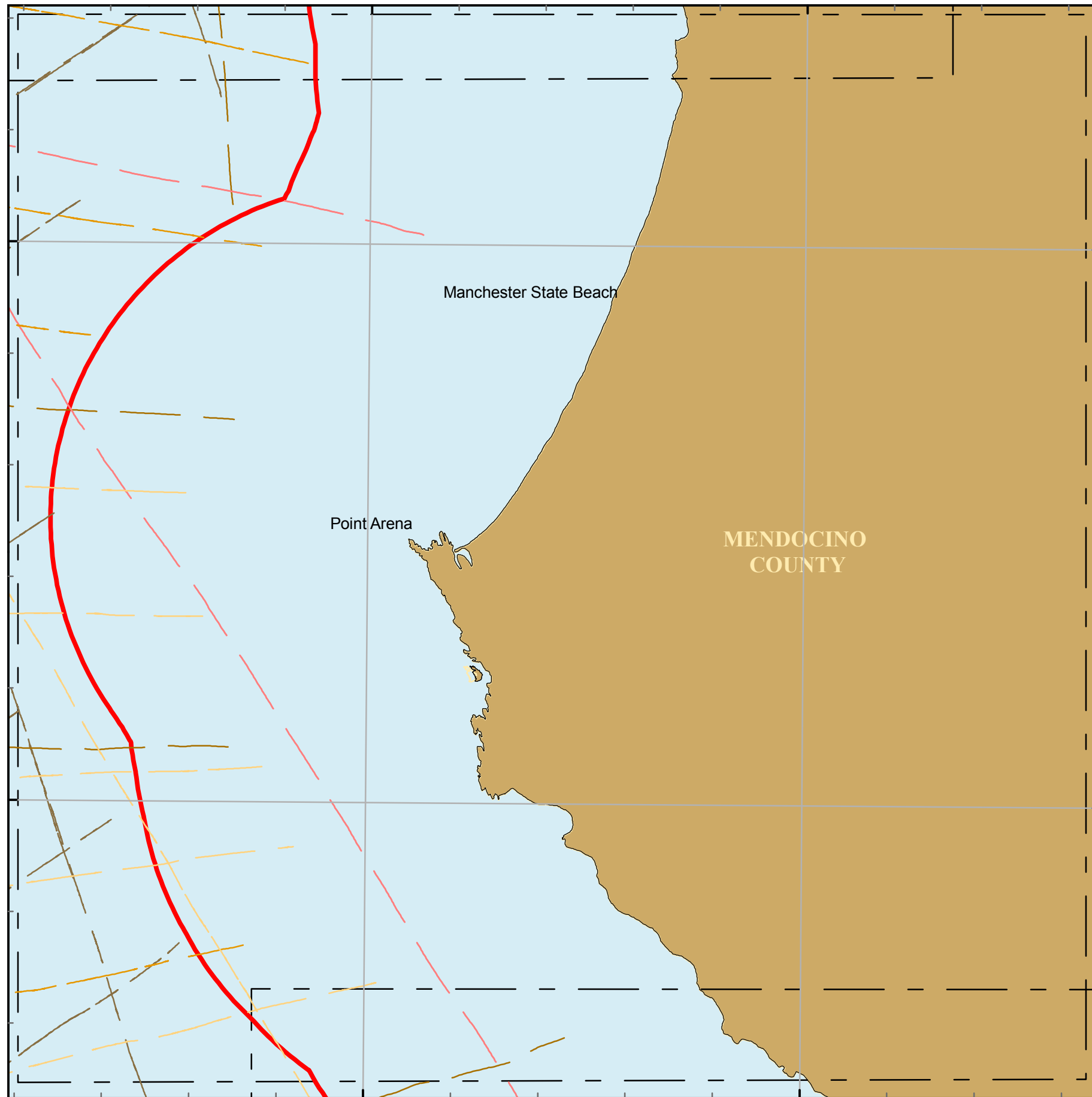


123°45'W

123°40'W

39°N

38°55'N

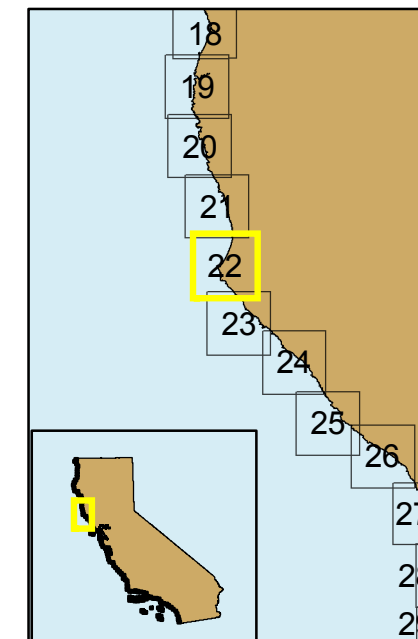
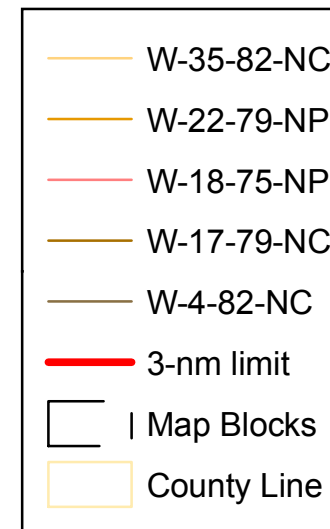


Projection: UTM Zone 10 Datum: WGS84 Map Scale: 1:75,000



Block 22 A

### Seismic Reflection Data in California State Waters Block 22 A



Cruise ID	Chief Scientist	Dates	Source	Frequency	Digital	Analog
W-18-75-NP	WesternGeco	00/00/1975 to 00/00/1975	airgun		Yes	Yes
W-17-79-NC	WesternGeco	00/00/1979 to 00/00/1979	airgun		Yes	Yes
W-22-79-NP	WesternGeco	00/00/1979 to 00/00/1979	airgun		Yes	Yes
W-35-82-NC	WesternGeco	00/00/1982 to 00/00/1982	airgun		Yes	No
W-4-82-NC	WesternGeco	00/00/1982 to 00/00/1982	airgun		Yes	No

