

119°40'W

119°35'W

119°30'W

34°N

33°55'N

Santa Cruz Island

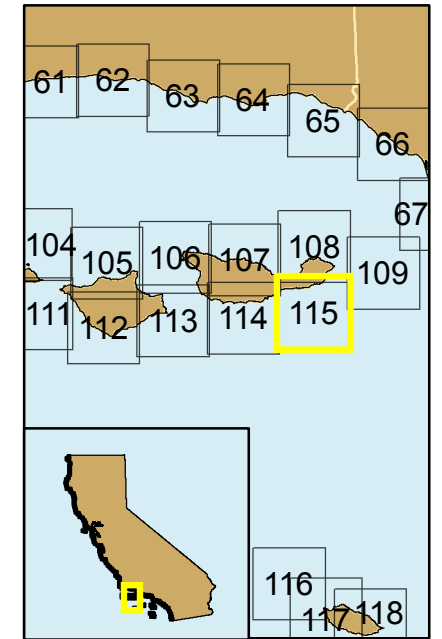
Sandstone Point





Block 115 B

Seismic Reflection Data in California State Waters Block 115 B

- F-1-84-SC
- M-1-05-SC
- K-2-73-SC
- L-2-81-SC
- L-2-76-SC
- S-1-80-SC
- L-4-90-SC
- 3-nm limit
- Map Blocks



| Cruise ID | Dates | Chief Scientist | Source | Frequency | Digital | Analog |
|-----------|--------------------------|-----------------------------|------------------------------|---------------|---------|--------|
| F-1-84-SC | 04/26/1984 to 05/21/1984 | Field/Edwards | airgun | 3.5kHz | no | yes |
| K-2-73-SC | 05/03/1973 to 05/21/1973 | Holly Wagner | uniboom, airgun | | no | yes |
| L-2-76-SC | 02/25/1976 to 03/19/1976 | Greene | minisparker, uniboom, airgun | 3.5kHz | no | yes |
| L-2-81-SC | 04/05/1981 to 04/14/1981 | Edwards/Field | airgun, uniboom, | 3.5kHz, 12kHz | no | yes |
| L-4-90-SC | 05/09/1990 to 05/25/1990 | Bohannon, Eitrem | airgun, 24channel | 3.5kHz, 12kHz | yes | yes |
| M-1-05-SC | 08/19/2005 to 08/26/2005 | Nicholson | chirp | | | yes |
| S-1-80-SC | 10/00/1980 to 02/00/1981 | Minerals Management Service | sparker, minisparker | | yes | no |



Projection: UTM Zone 10 Datum: WGS84 Map Scale: 1:75,000