

119°40'W

119°35'W

119°30'W

34°N

33°55'N

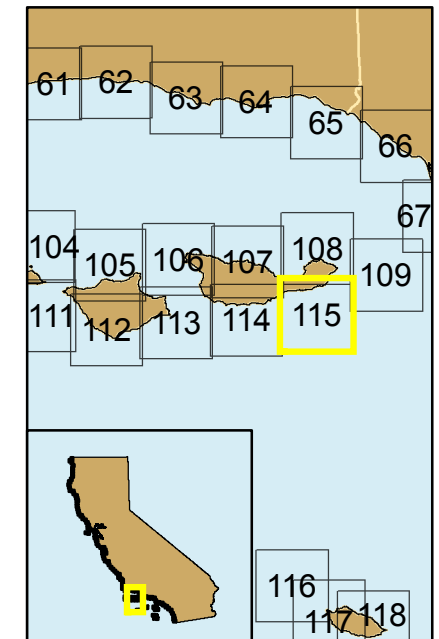
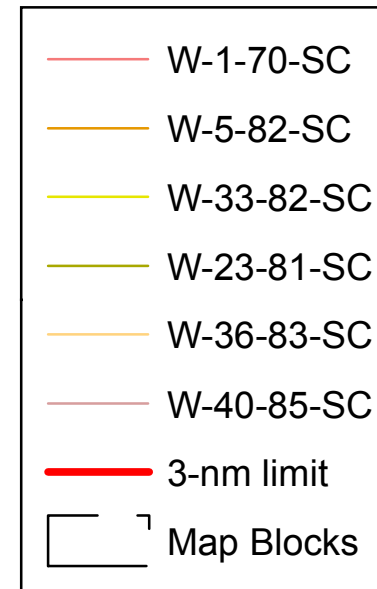
Santa Cruz Island

Sandstone Point

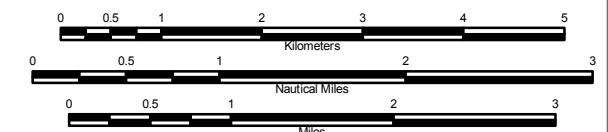



Block 115 A

Seismic Reflection Data in California State Waters Block 115 A



Cruise ID	Dates	Chief Scientist	Source	Frequency	Digital	Analog
W-1-70-SC	00/00/1970 to 00/00/1970	WesternGeco	airgun		yes	yes
W-23-81-SC	00/00/1981 to 00/00/1981	WesternGeco	airgun		yes	no
W-33-82-SC	00/00/1982 to 00/00/1982	WesternGeco	airgun		yes	no
W-36-83-SC	00/00/1983 to 00/00/1983	WesternGeco	airgun		yes	no
W-40-85-SC	00/00/1985 to 00/00/1985	WesternGeco	airgun		yes	no
W-5-82-SC	00/00/1982 to 00/00/1982	WesternGeco	airgun		yes	no



Projection: UTM Zone 10 Datum: WGS84 Map Scale: 1:75,000