

P 4

NEW IBERIA



Project Location

PURPOSE: *To show location*
 DATUM: N.G.V.D.

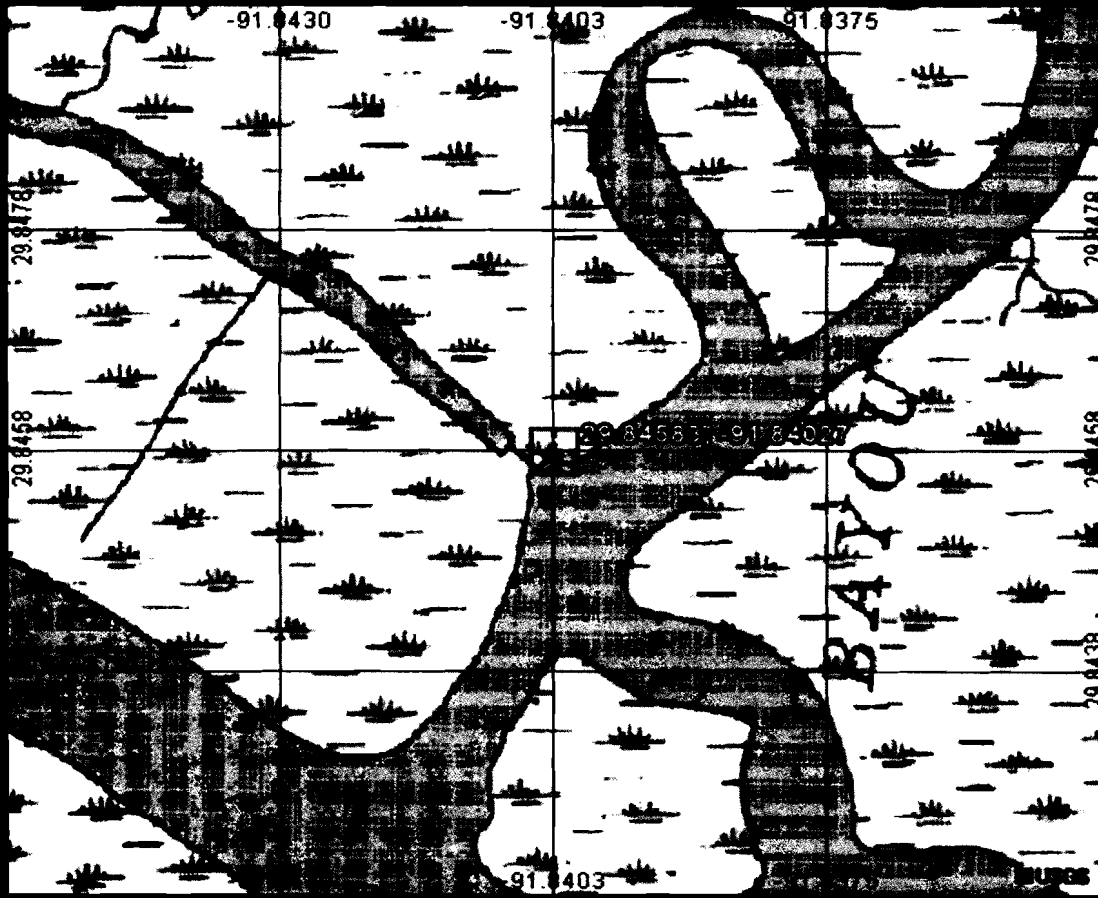
VICINITY MAP

SCALE: 1" = 20,000'

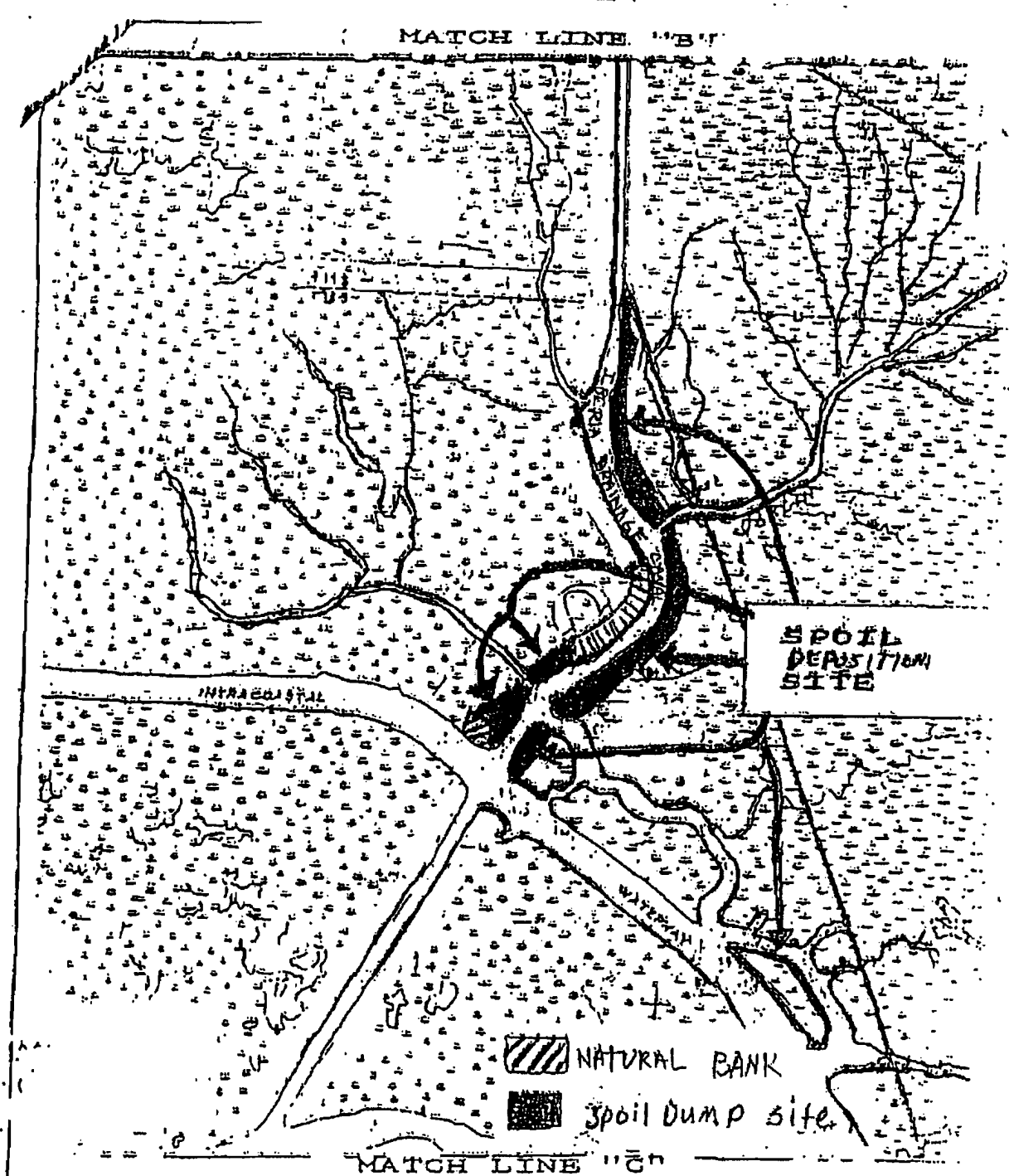
PERMITEE:

H. Aubry Dauterive
 516 Loreauville Rd.
 New Iberia, LA 70560

IN: IBERIA PARISH, LOUISIANA
 AT: TOWNSHIP 14 SOUTH
 RANGE 6 EAST
 ON: Commercial Canal



Google



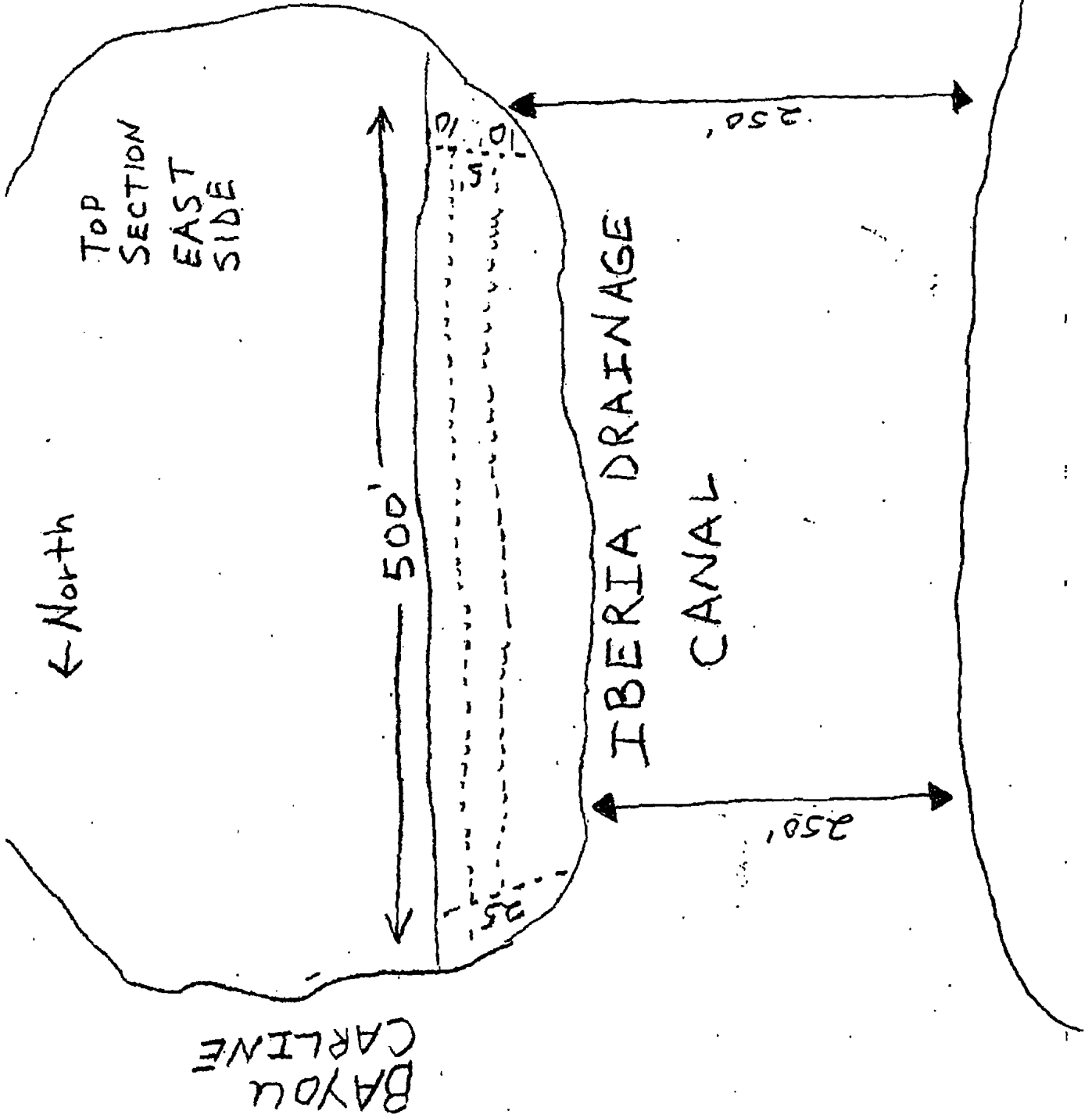
PURPOSE: EROSION CONTROL
 DATUM: N.G.V.D.
 ADJACENT PROPERTY OWNERS:
 Williams INC North
 Richard Pharr West
 Charles Pharr West
 McILHENNY WEST

PLAN VIEW
 SCALE: 1" = 2000'
 PERMITTEE:
 NEW IBERIA, LA 70562
 DATE: 10-18-04

MAINTENANCE DREDGING
 IN: IBERIA PARISH, LOUISIANA
 AT: TOWNSHIP 14 SOUTH
 RANGE 6 EAST
 ON: Iberia Drainage Canal

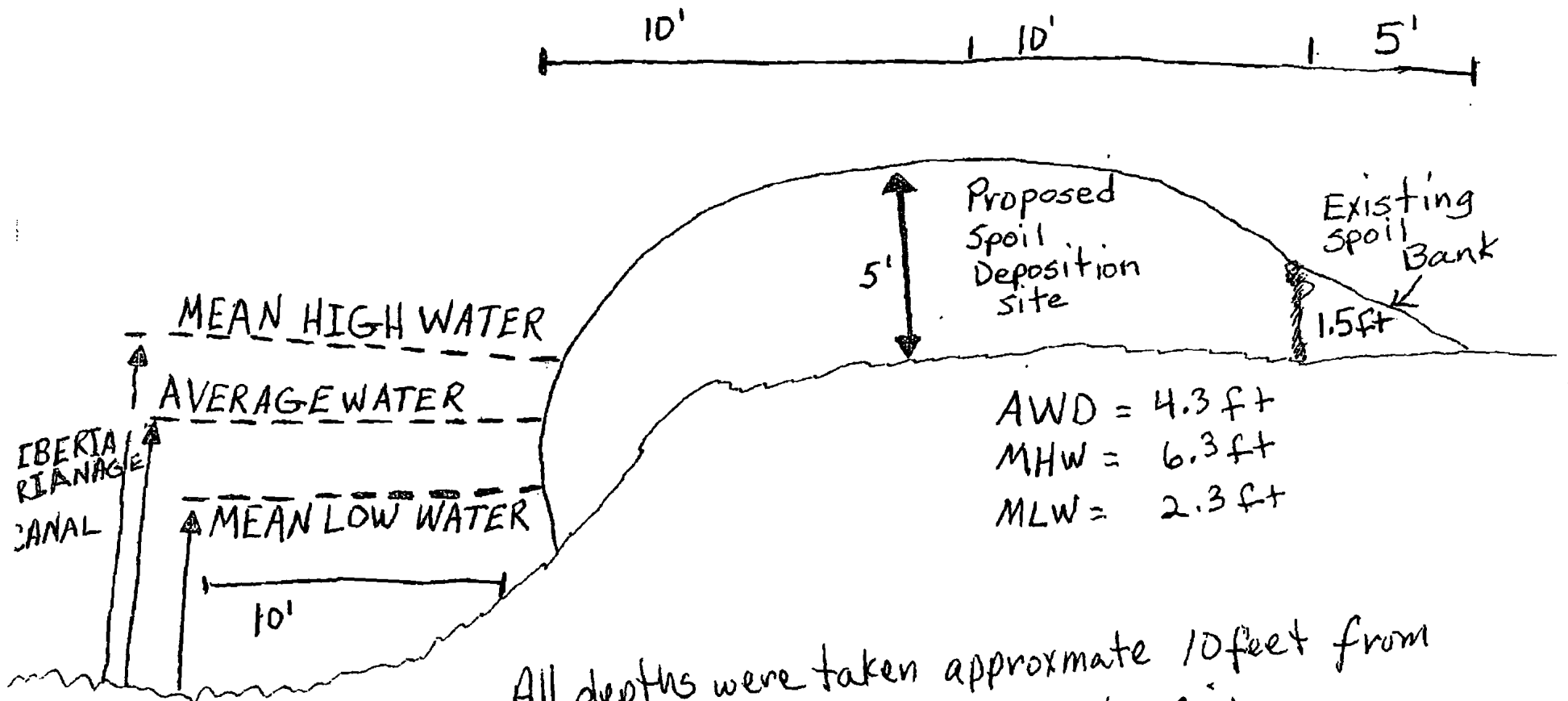
①

MMIG

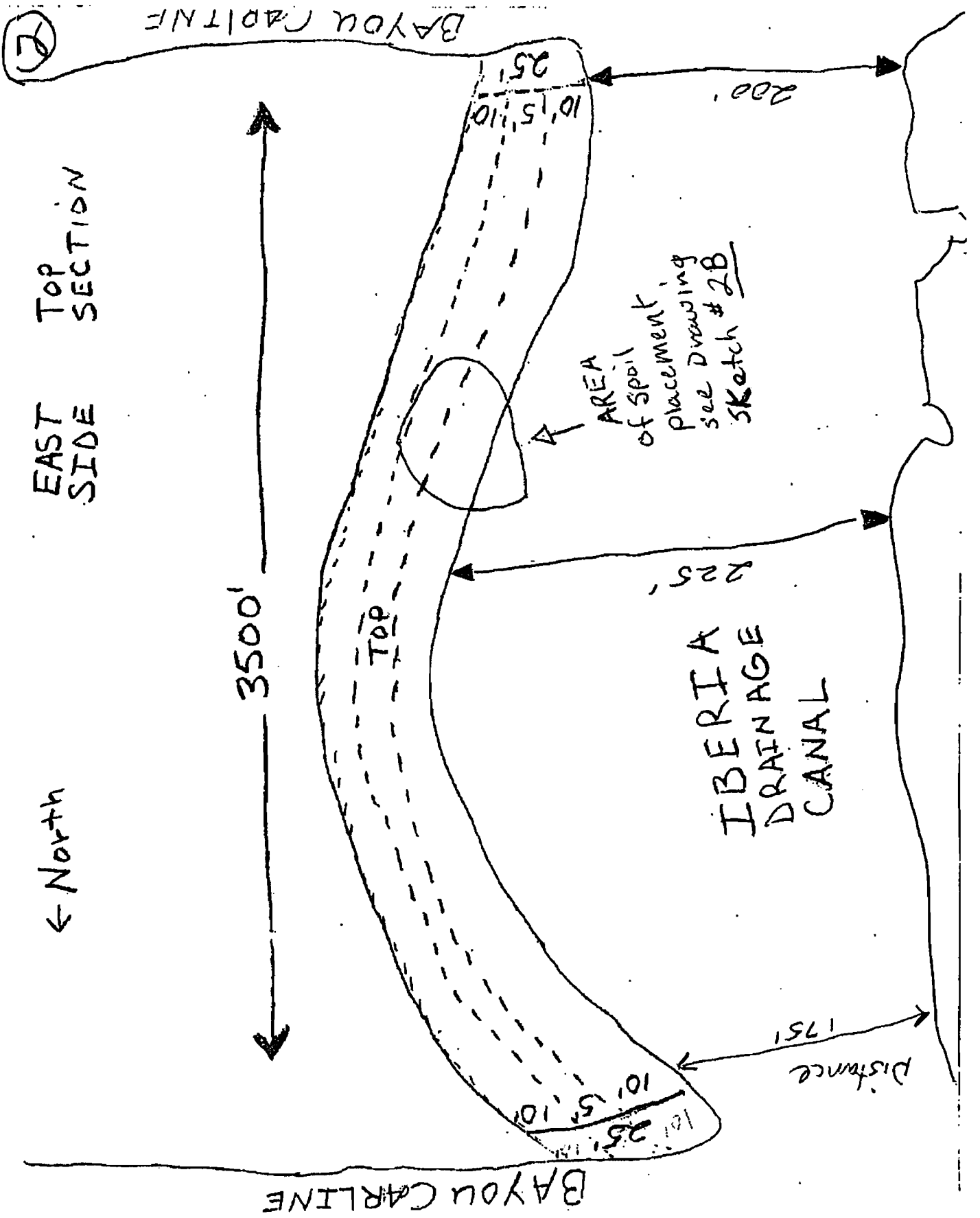


CROSS SECTION VIEW of sketch ①

①A

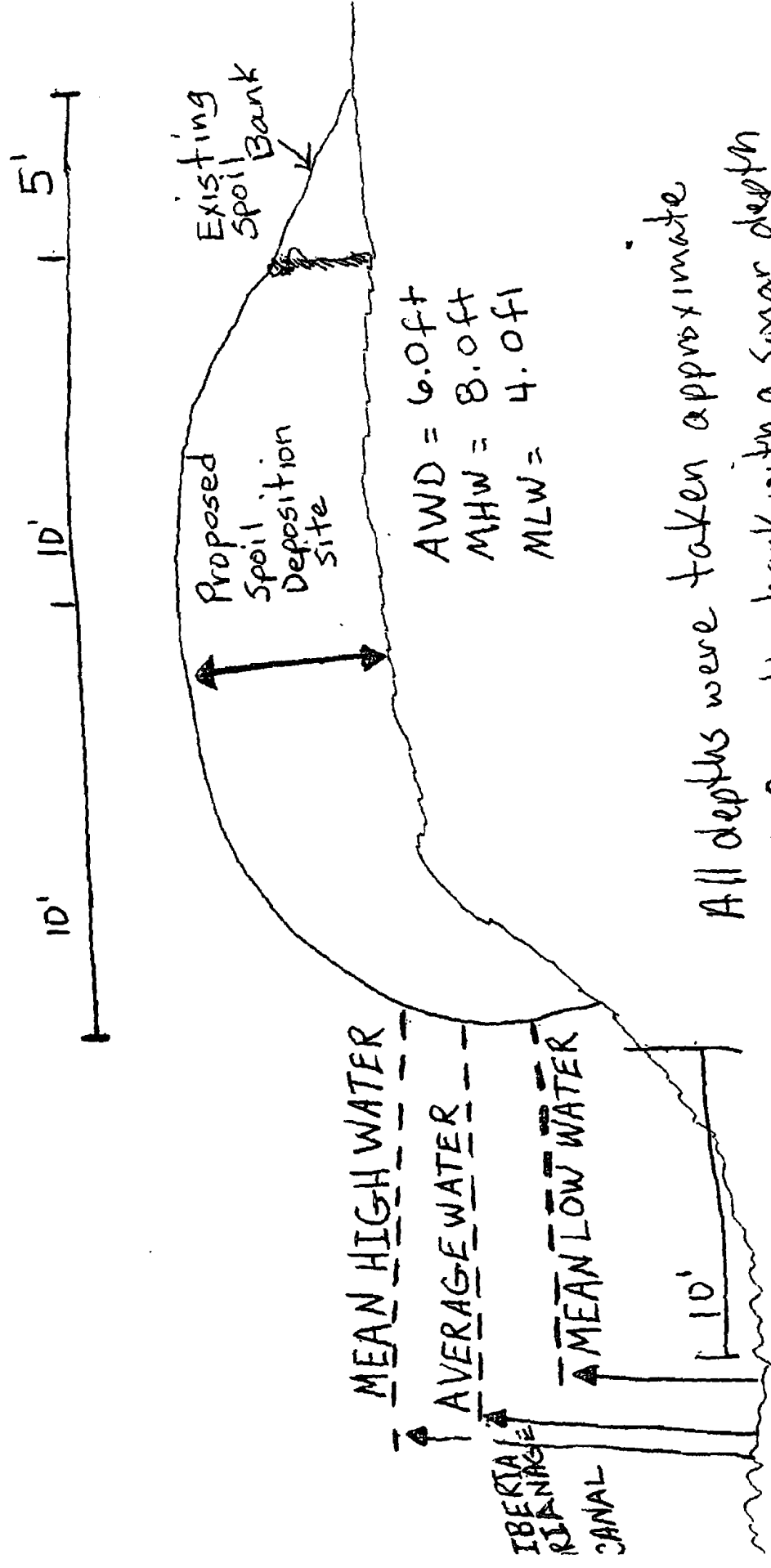


All depths were taken approximate 10 feet from the bank with a sonar depth finder.



CROSS SECTION VIEW of Sketch #2.

2A



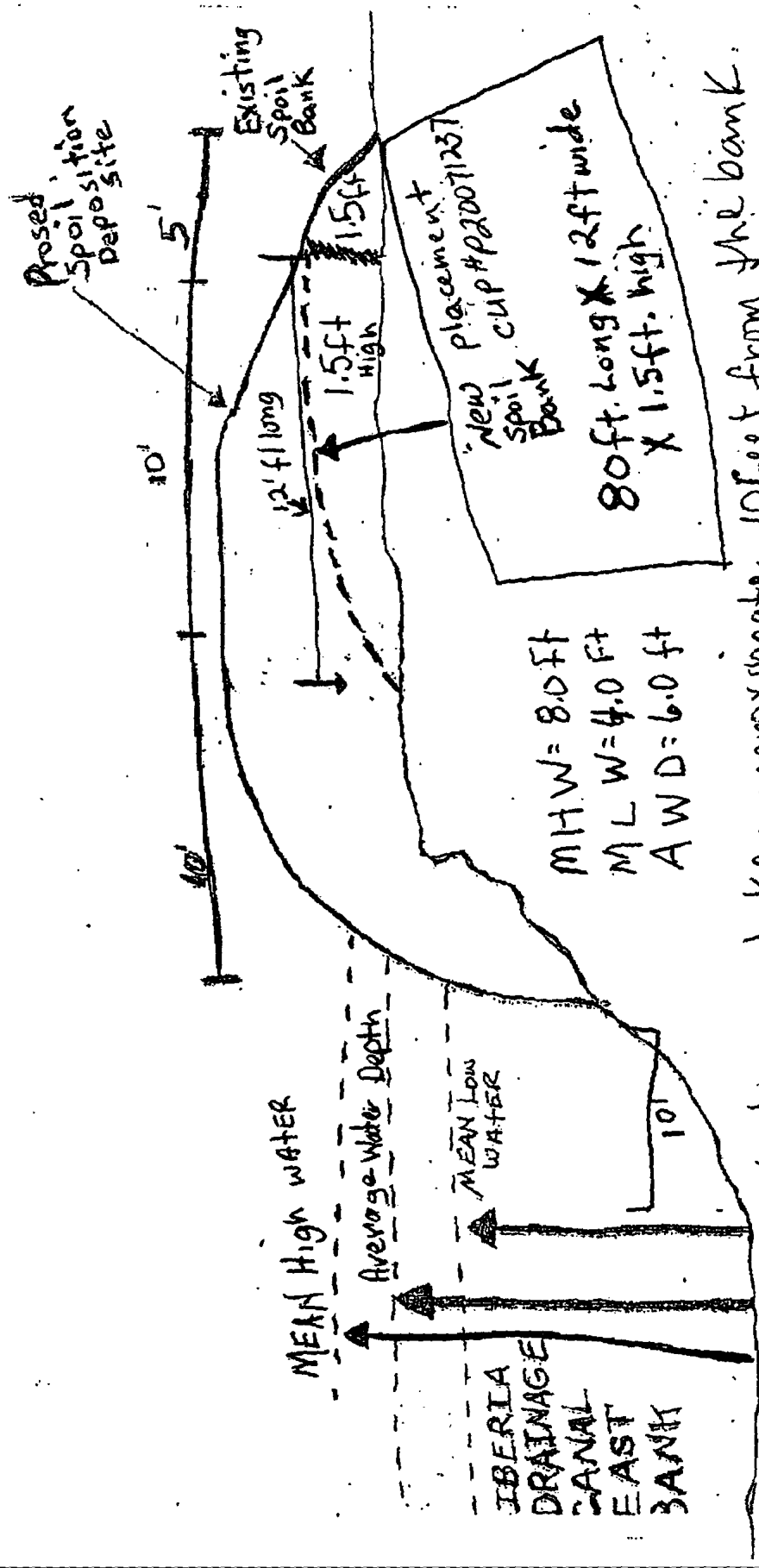
All depths were taken approximate 10 feet from the bank with a sonar depth finder.

(2B)

CROSS SECTION View

where spoil placement

This is the area on sketch #2 overhead VIEW where spoil was placed in this area was place from C.U.P. #P20041237. Spoil was place in this area due to barges that floated onto marsh area due to high water during Hurricane Rita.



All depths were taken approximate 10 feet from the bank with a sonar depth finder.

3

BAYOU CARLINE

TOP SECTION

EAST SIDE

← NORTH

200'

3500'

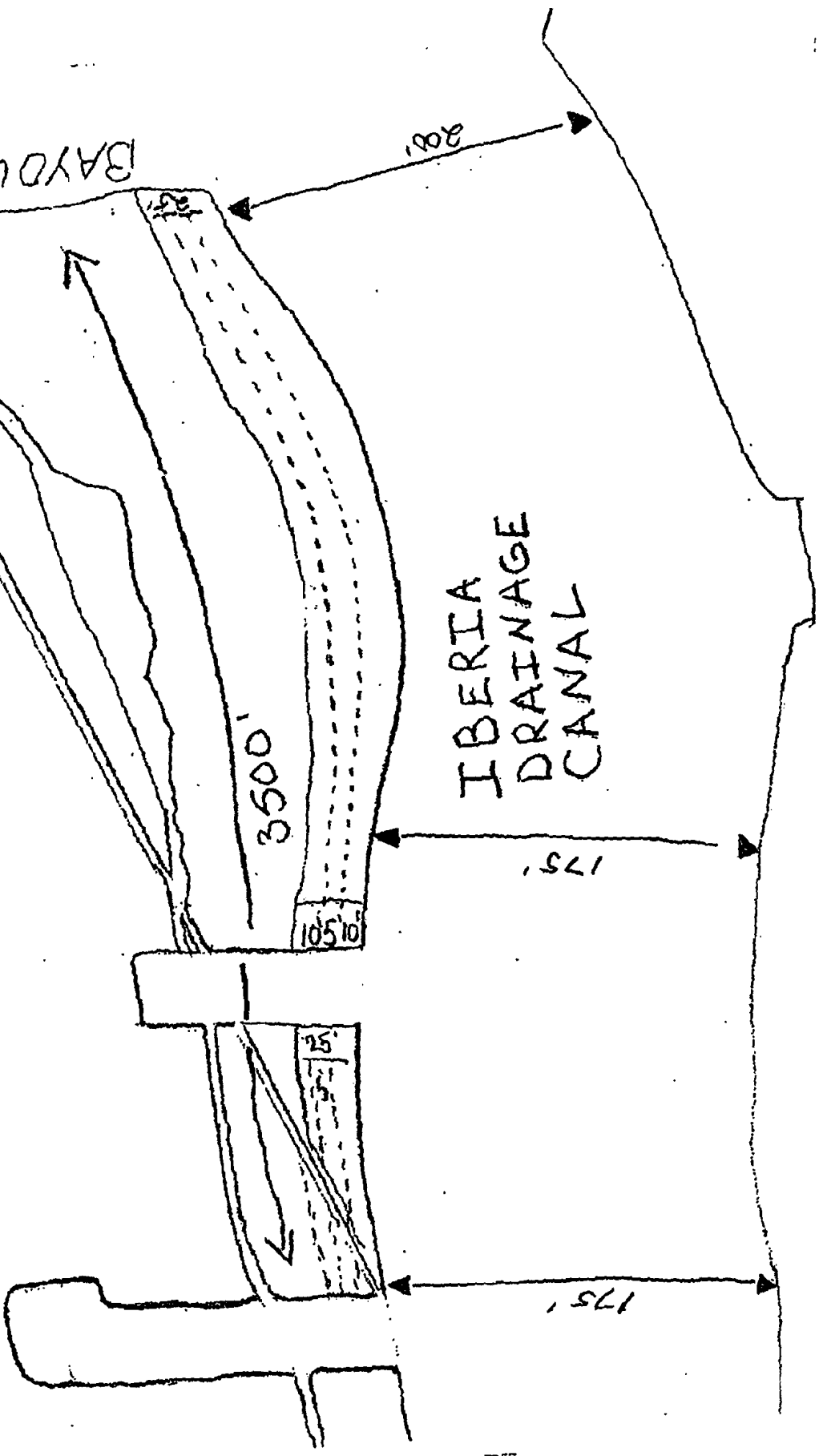
IBERIA DRAINAGE CANAL

175'

105'

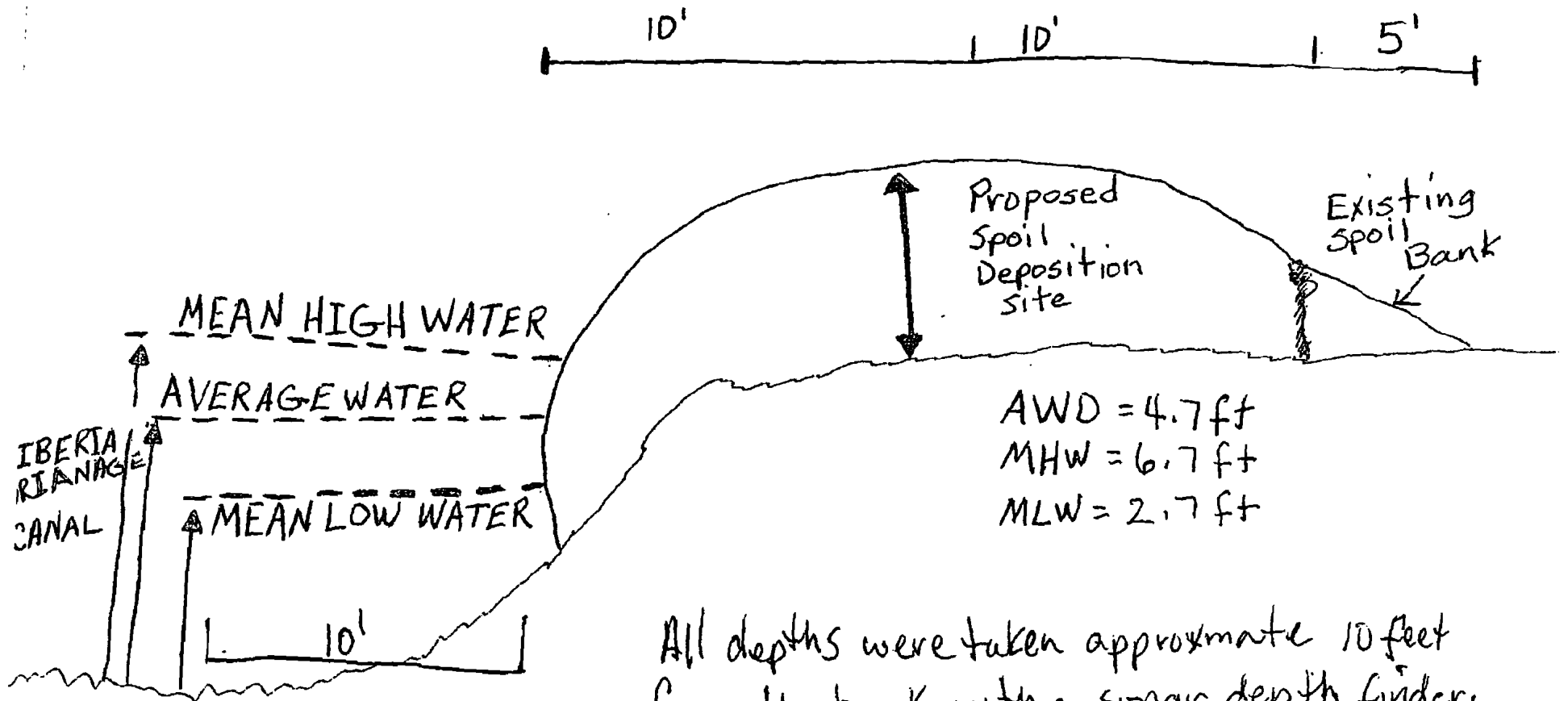
25'

175'



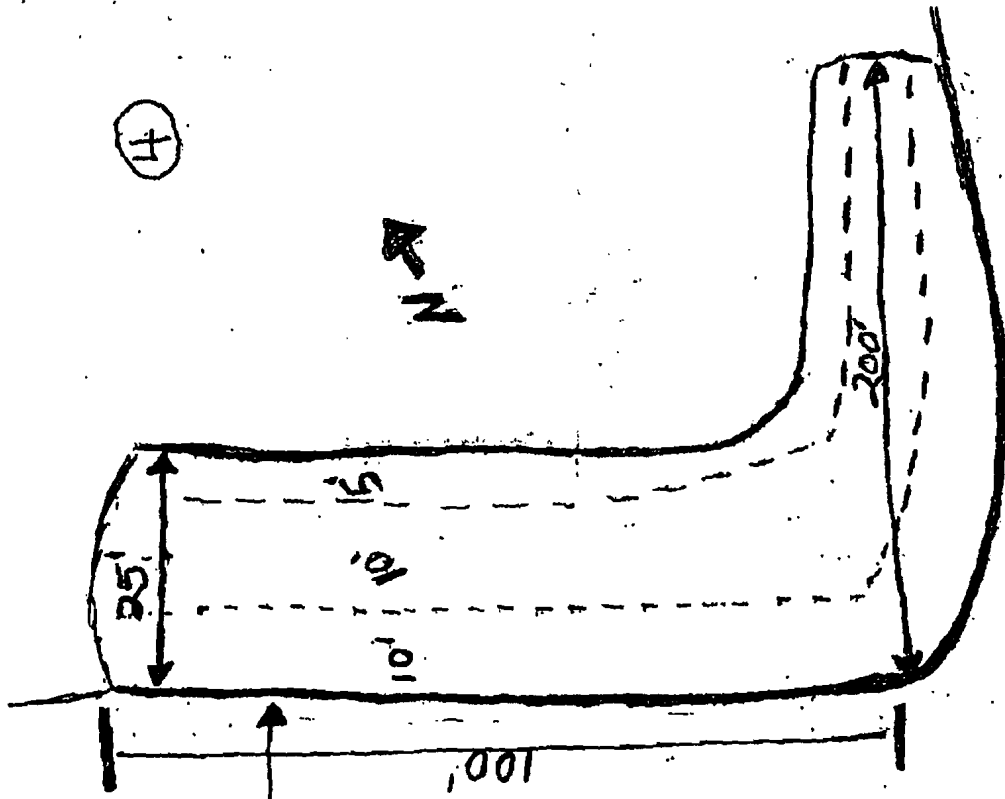
CROSS SECTION VIEW Sketch #3

(3A)



All depths were taken approximate 10 feet from the bank with a sonar depth finder.

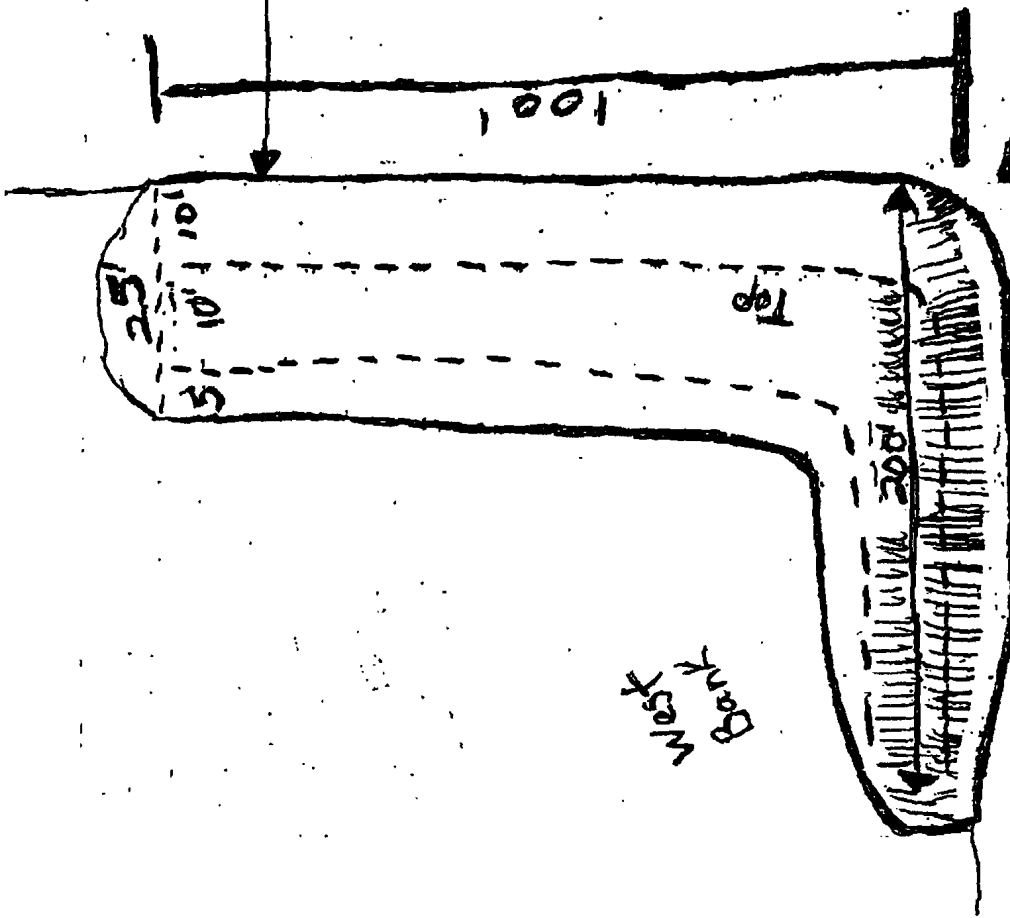
④



Iberia
Drainage
Canal

50'

Canal



West
Bank

Top

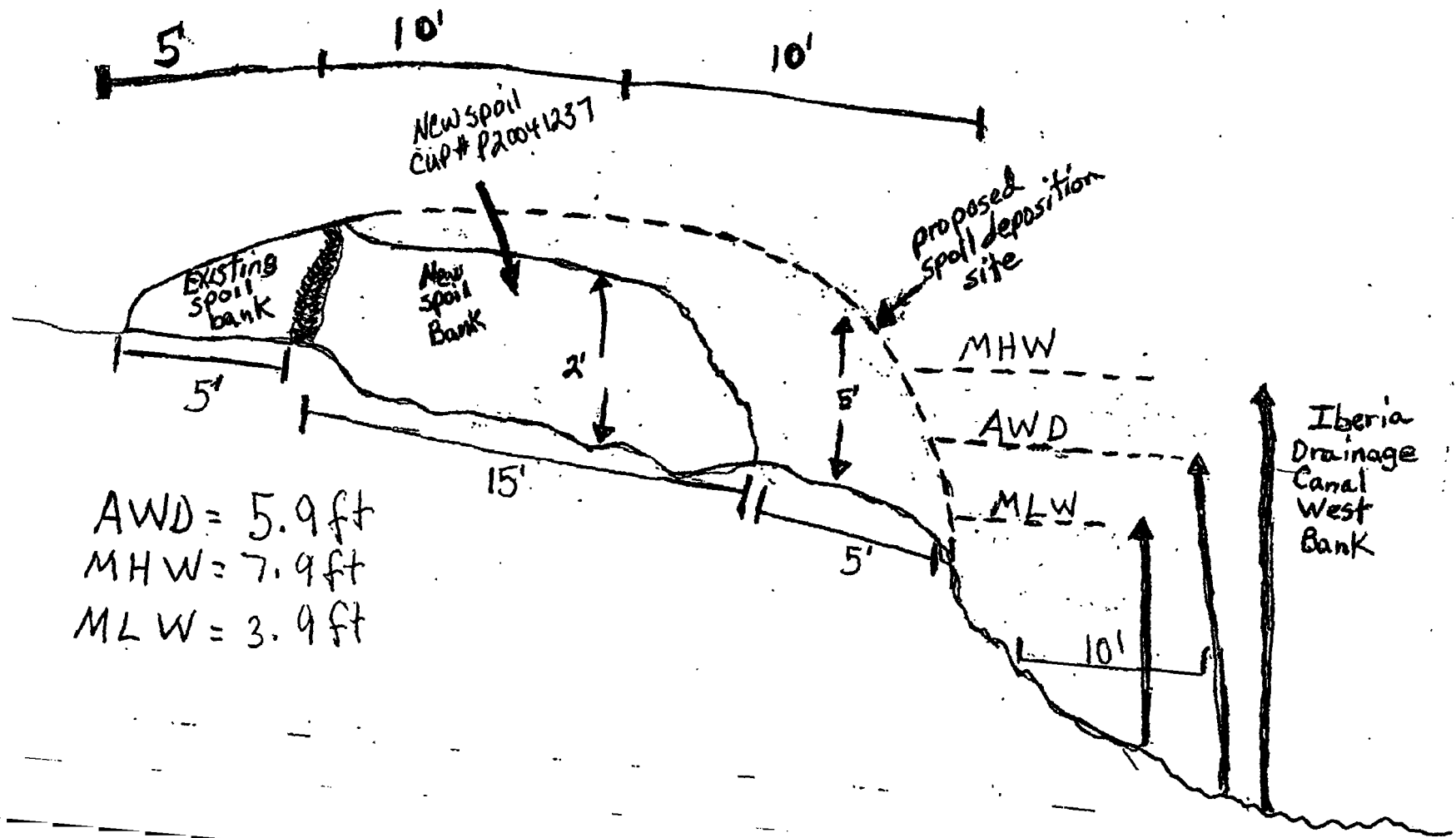
AREA
placement

Ref. CUP #20041237 New Spill

4A

Cross Section of sketch # 4 New Spoil Area was placed from C.U.P. # P20041237.

All depths were taken approximate 10 feet from the bank with a sonar depth finder.



5A

Cross Section View of Sketch # 5.

All depths were taken approximately 10 feet from the bank with a sonar depth finder.

