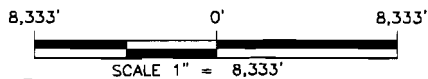


NOTES:

THESE DRAWINGS WERE PREPARED EXCLUSIVELY FOR OBTAINING REGULATORY APPROVALS AND DO NOT PURPORT TO BE CONSTRUCTION DRAWINGS OR SPECIFICATIONS.

VICINITY MAP

REPRODUCED FROM USGS "MORGAN CITY", LA 1:100,000 QUAD.



PREPARED BY:
 C. L. JACK STELLY & ASSOCIATES, INC.
 LAFAYETTE, LOUISIANA
 FILE NO. 20040-C7-R2.DWG

DREDGING FOR WELL LOCATION

South Tigon Well No. 1
 LOWER MIOCENE PROJECT

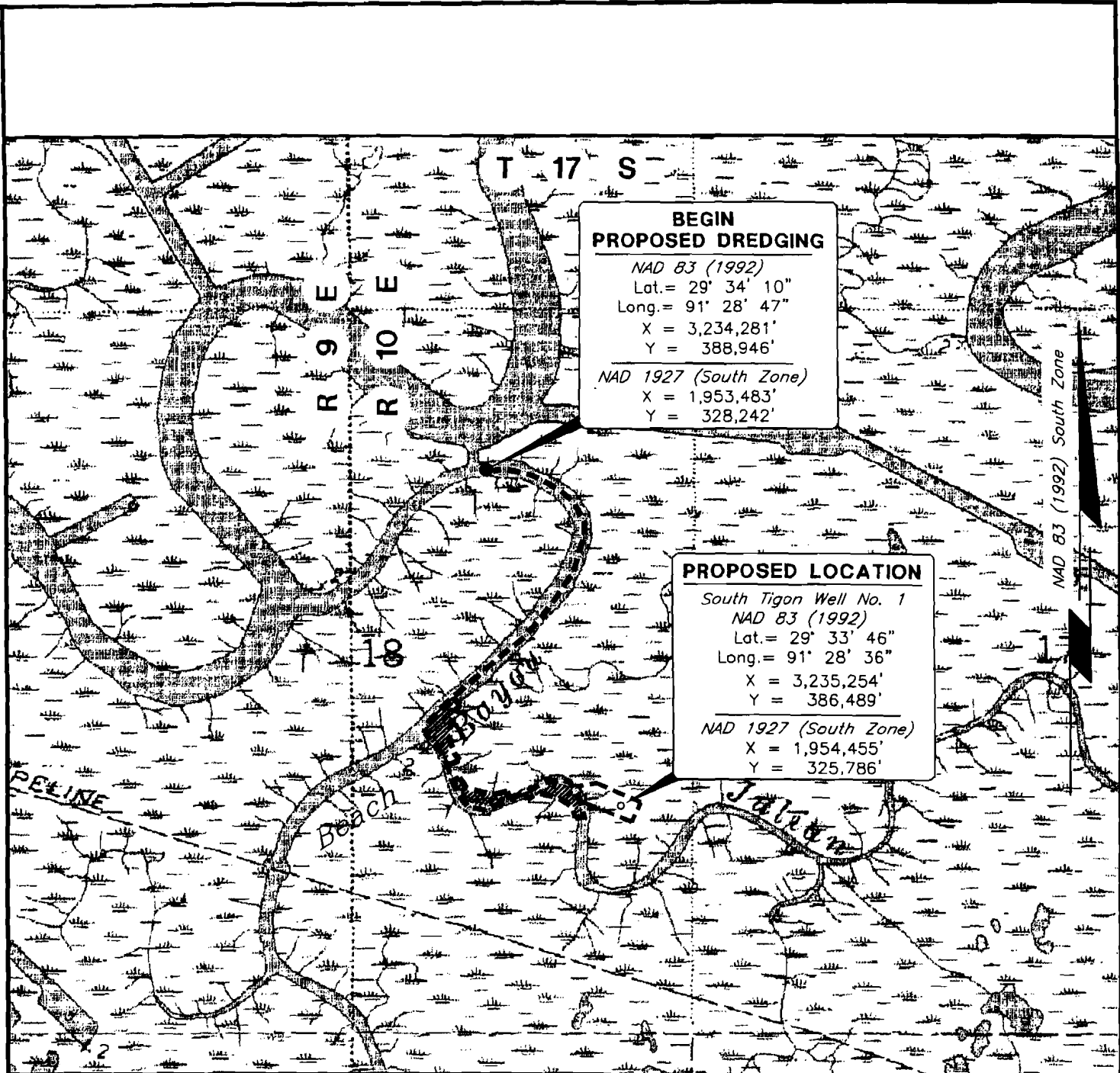
ST. MARY PARISH, LOUISIANA

APPLICATION BY:
 APRIL 22, 2008

BP AMERICA PRODUCTION COMPANY
 LAFAYETTE, LOUISIANA

REVISIONS:
 NOVEMBER 21, 2008

SHEET 1 OF 6



**BEGIN
PROPOSED DREDGING**

NAD 83 (1992)
 Lat. = 29° 34' 10"
 Long. = 91° 28' 47"
 X = 3,234,281'
 Y = 388,946'

NAD 1927 (South Zone)
 X = 1,953,483'
 Y = 328,242'

PROPOSED LOCATION

South Tigon Well No. 1
NAD 83 (1992)
 Lat. = 29° 33' 46"
 Long. = 91° 28' 36"
 X = 3,235,254'
 Y = 386,489'

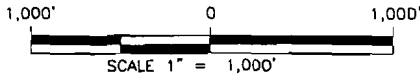
NAD 1927 (South Zone)
 X = 1,954,455'
 Y = 325,786'

NOTES:

THESE DRAWINGS WERE PREPARED EXCLUSIVELY FOR OBTAINING REGULATORY APPROVALS AND DO NOT PURPORT TO BE CONSTRUCTION DRAWINGS OR SPECIFICATIONS.

LOCATION MAP

REPRODUCED FROM USGS "BELLE ISLE", LA & "POINT CHEVREUIL", LA 7.5' QUADS.



PREPARED BY:
 C. L. JACK STELLY & ASSOCIATES, INC.
 LAFAYETTE, LOUISIANA
 FILE NO. 20040-C7-R2.DWG

DREDGING FOR WELL LOCATION

South Tigon Well No. 1
 LOWER MIOCENE PROJECT

ST. MARY PARISH, LOUISIANA

APPLICATION BY:
 APRIL 22, 2008

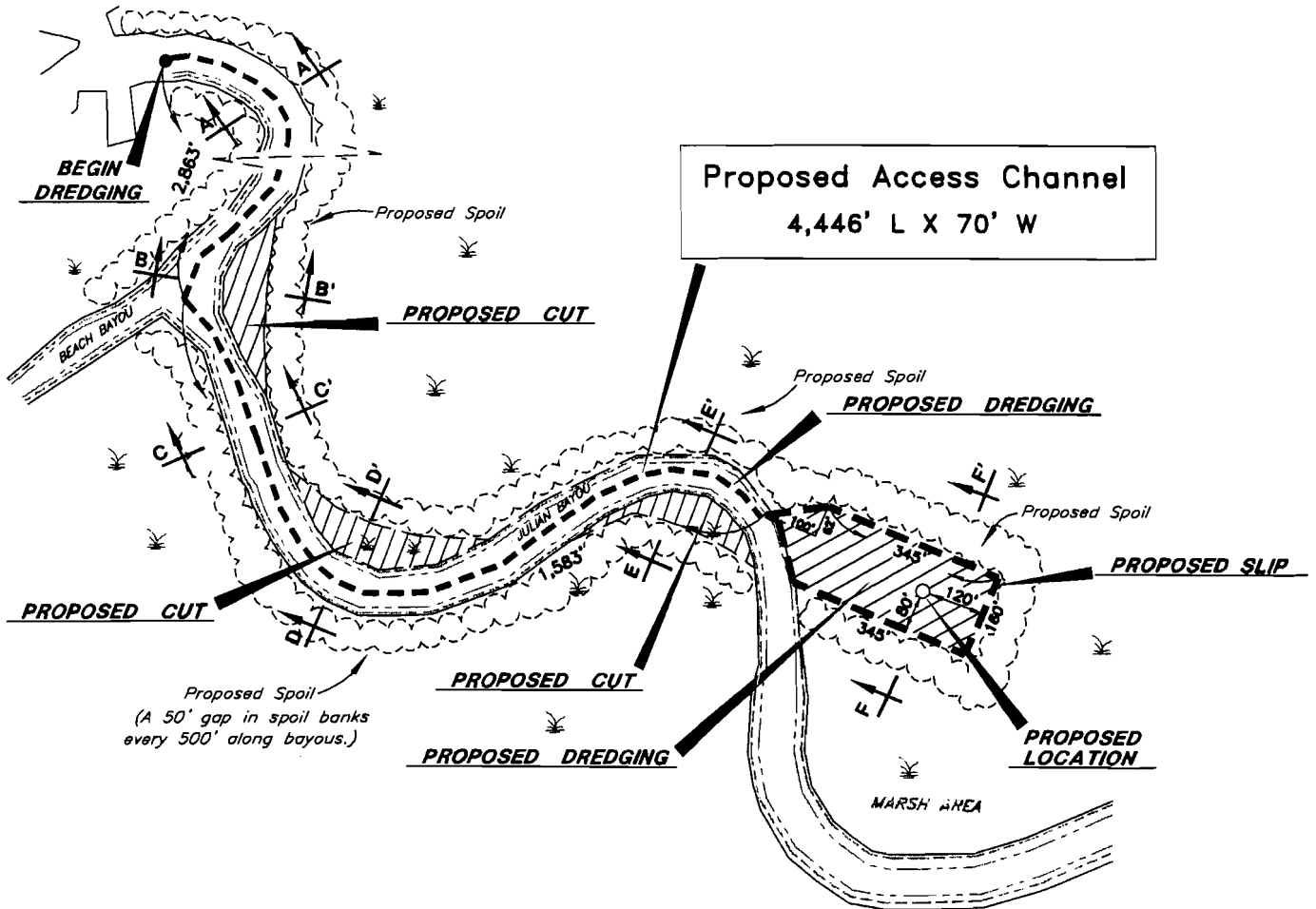
BP AMERICA PRODUCTION COMPANY
 LAFAYETTE, LOUISIANA

REVISIONS:
 NOVEMBER 21, 2008

SHEET 2 OF 6

PLAN

NO SCALE



TOTAL DREDGING = 78,354 CU. YDS.

NOTES:

THESE DRAWINGS WERE PREPARED EXCLUSIVELY FOR OBTAINING REGULATORY APPROVALS AND DO NOT PURPORT TO BE CONSTRUCTION DRAWINGS OR SPECIFICATIONS.

DREDGING FOR WELL LOCATION

South Tigon Well No. 1
LOWER MIOCENE PROJECT

ST. MARY PARISH, LOUISIANA

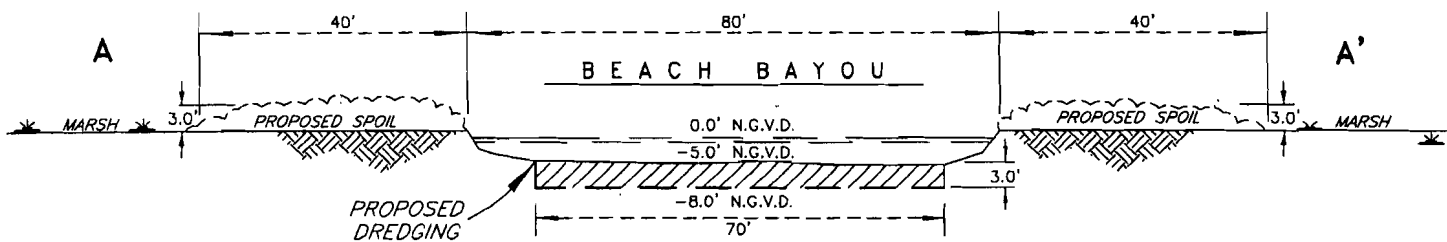
APPLICATION BY:
APRIL 22, 2008

BP AMERICA PRODUCTION COMPANY
LAFAYETTE, LOUISIANA

REVISIONS:
NOVEMBER 21, 2008

SHEET 3 OF 6

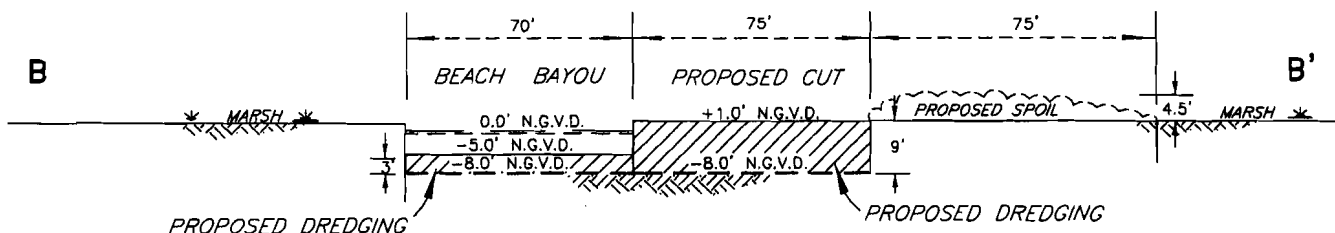
PREPARED BY:
C. L. JACK STELLY & ASSOCIATES, INC.
LAFAYETTE, LOUISIANA
FILE NO. 20040-C7-R2.DWG



M.H.W. = 2.6' N.G.V.D.
M.L.W. = 1.1' N.G.V.D.


TYPICAL CROSS-SECTION A-A'

NO SCALE



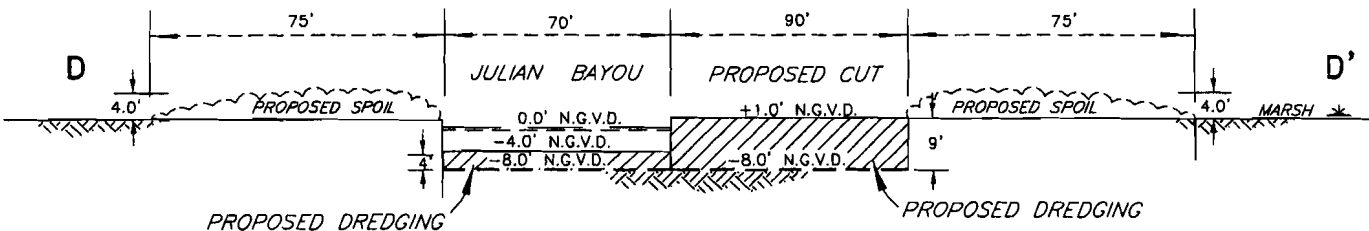
CROSS-SECTION B-B'

NO SCALE



TYPICAL CROSS-SECTION C-C'

NO SCALE



CROSS-SECTION D-D'

NO SCALE

DREDGING FOR WELL LOCATION

South Tigon Well No. 1

LOWER MIOCENE PROJECT

ST. MARY

PARISH,

LOUISIANA

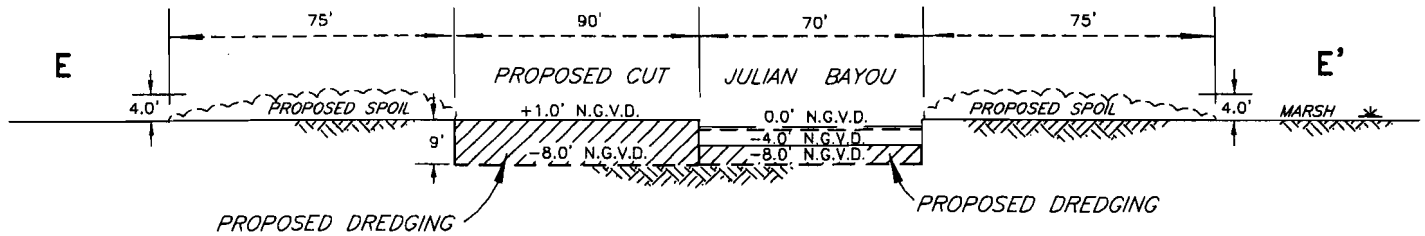
APPLICATION BY:
APRIL 22, 2008

BP AMERICA PRODUCTION COMPANY
LAFAYETTE, LOUISIANA

REVISIONS:
NOVEMBER 21, 2008

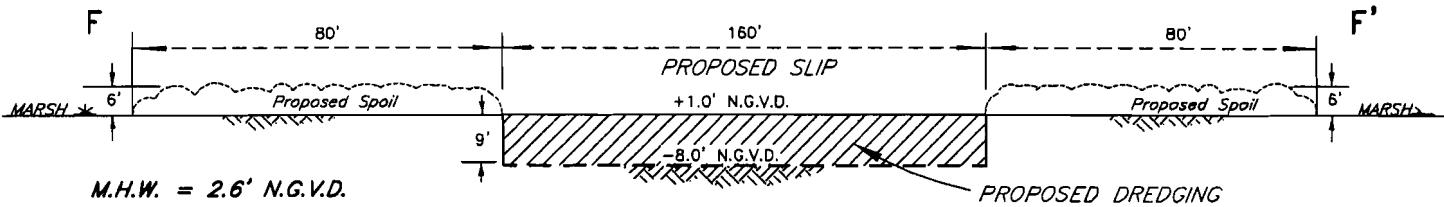
SHEET 4 OF 6

PREPARED BY:
C. L. JACK STELLY & ASSOCIATES, INC.
LAFAYETTE, LOUISIANA
FILE NO. 20040-C7-R2.DWG



CROSS-SECTION E-E'

NO SCALE



M.H.W. = 2.6' N.G.V.D.
M.L.W. = 1.1' N.G.V.D.

TYPICAL CROSS-SECTION F-F'

NO SCALE

NOTES:

- 1) Approximately 78,354 cu. yds. of excavation required for dredging of the Bayous and slip.
- 2) As-built drawings will be submitted within 30 days of completion of this project to the Louisiana Department of Natural Resources, Office of Conservation, Pipeline Division, P. O. Box 94275, Baton Rouge, LA 70804, and to the Louisiana Department of Natural Resources, Coastal Management Division, P. O. Box 44487, Baton Rouge, 70804-4487.
- 3) All structures, facilities, wells, and pipelines/flawlines occurring in open water areas or in oilfield canals or slips shall be removed within 120 days of abandonment of the facilities for the herein permitted use unless prior written approval to leave such structures in place is received from the Coastal Management Division. This condition does not preclude the necessity for revising the current permit or obtaining a separate Coastal Use Permit, should one be required, for such removal activities.
- 4) Structures must be marked/lighted in accordance with U. S. Coast Guard Regulations.
- 5) In order to ensure the safety of all parties, the permittee shall contact the LOUISIANA ONE CALL at (1-800-272-302D) a minimum of 48 hours prior to the commencement of any excavation or demolition activity.
- 6) A 50' gap in spoil banks every 500' along bayous.

DREDGING FOR WELL LOCATION

South Tigon Well No. 1
LOWER MIOCENE PROJECT

ST. MARY PARISH, LOUISIANA

APPLICATION BY:
APRIL 22, 2008

BP AMERICA PRODUCTION COMPANY
LAFAYETTE, LOUISIANA

PREPARED BY:
C. L. JACK STELLY & ASSOCIATES, INC.
LAFAYETTE, LOUISIANA
FILE NO. 20040-C7-R2.DWG

REVISIONS:
NOVEMBER 21, 2008

SHEET 5 OF 6