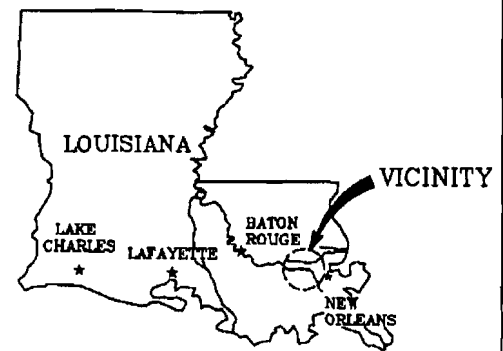



VICINITY MAP



LOCATION MAP

7919-P10

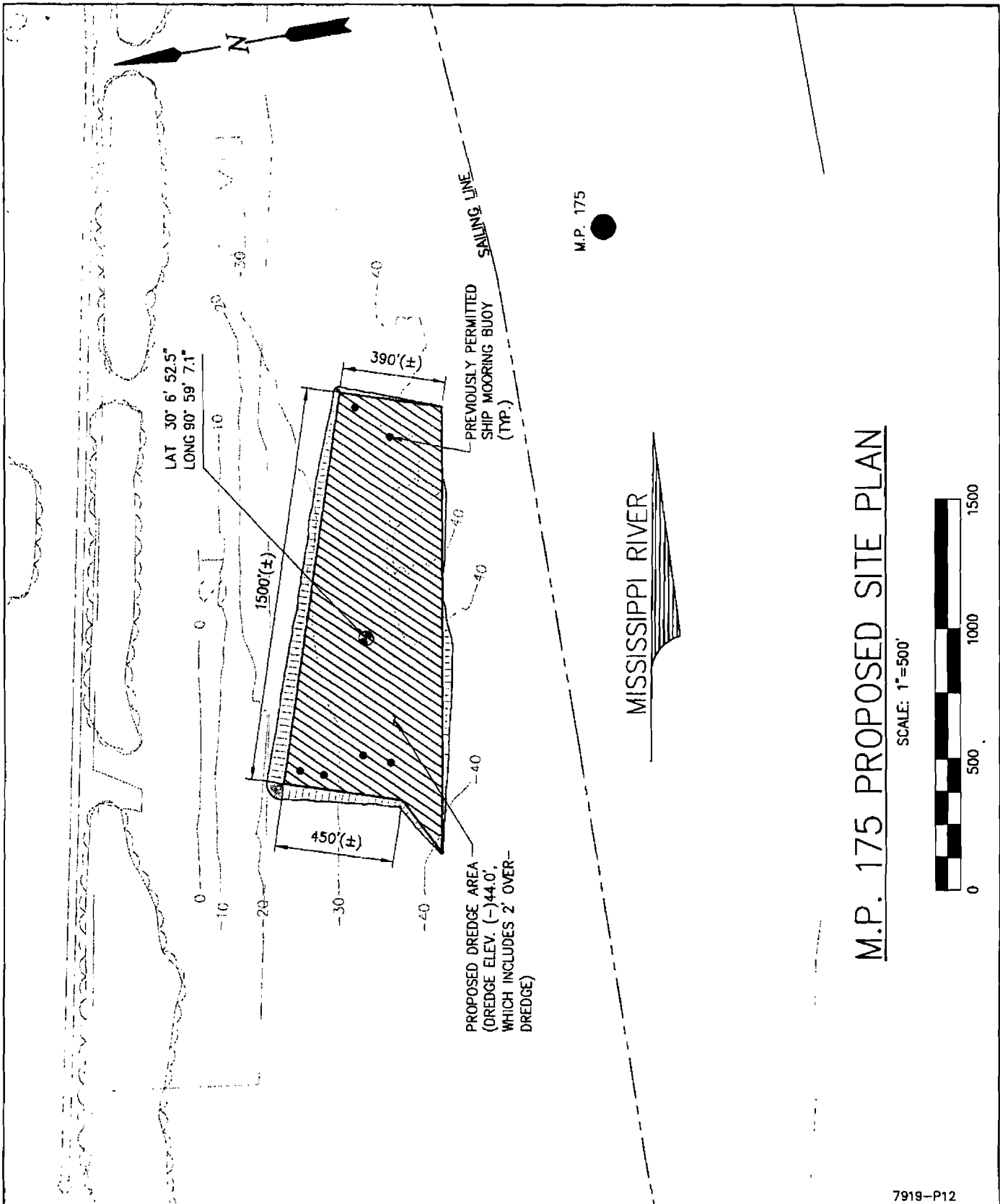
**LANIER & ASSOCIATES**  
 CONSULTING ENGINEERS  
 INCORPORATED  
 NEW ORLEANS, LA      BEAUMONT, TX

**COOPER/ T. SMITH STEVEDORING**  
 ST. JAMES      LOUISIANA

**MIDSTREAM MOORING M. P. 175**  
**MAINTENANCE DREDGING**  
**VICINITY MAP**

DATE SEPT. '08  
 DESIGN JDA  
 DRAWN MEW  
 CHECK GJC  
 CONTRACT 7919  
 SHEET No.  
 1 OF 4





M.P. 175 PROPOSED SITE PLAN

SCALE: 1"=500'



7919-P12


**LANIER & ASSOCIATES**  
CONSULTING ENGINEERS  
INCORPORATED

NEW ORLEANS, LA      BEAUMONT, TX

**COOPER/ T. SMITH STEVEDORING**  
ST. JAMES      LOUISIANA

**MIDSTREAM MOORINGS M. P. 175**  
**MAINTENANCE DREDGING**  
**PROPOSED SITE PLAN**

DATE SEPT. '08  
DESIGN JDA  
DRAWN MEW  
CHECK GJC  
CONTRACT 7919  
SHEET No.  
3 of 4



900' (±)  
TO LEVEL

DREDGE TO EL. (-)44.0' (APPROX. 270,000 C.Y. INCLUDING 2' ALLOWABLE FOR OVERDREDGE); DREDGED MATERIAL SHALL BE DEPOSITED BEYOND THE (-55) CONTOUR

TYPICAL CROSS SECTION FOR M.P. 175

SCALE: 1"=70'



7919-P13

**LANIER & ASSOCIATES**  
CONSULTING ENGINEERS  
INCORPORATED  
NEW ORLEANS, LA      BEALMONT, TX

**COOPER/ T. SMITH STEVEDORING**  
ST. JAMES      LOUISIANA

**MIDSTREAM MOORING M. P. 175**  
**MAINTENANCE DREDGING**  
**TYPICAL CROSS SECTION**

DATE	SEPT. '08
DESIGN	JDA
DRAWN	MEW
CHECK	G.J.C.
CONTRACT	7919
SHEET No.	4 OF 4