
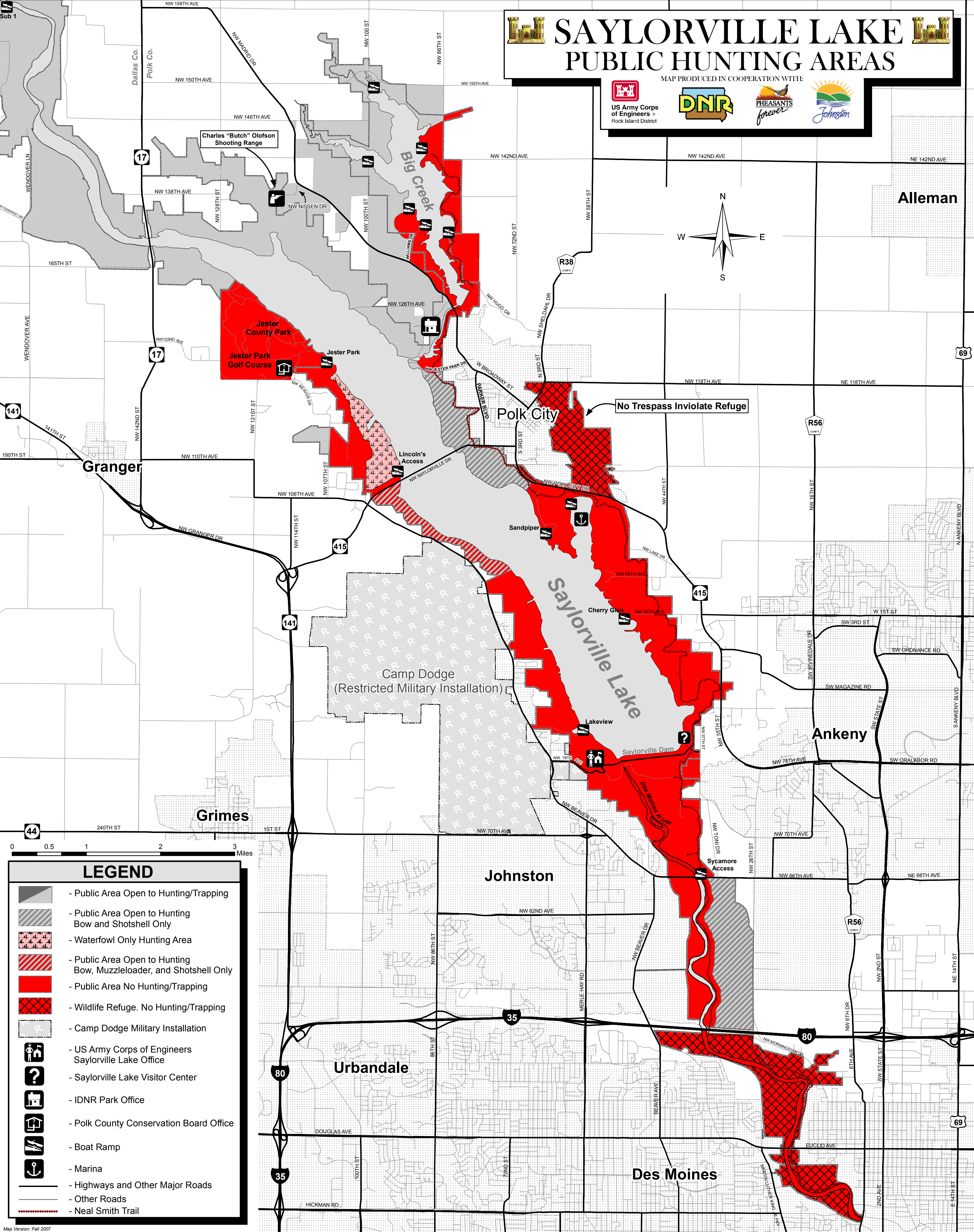
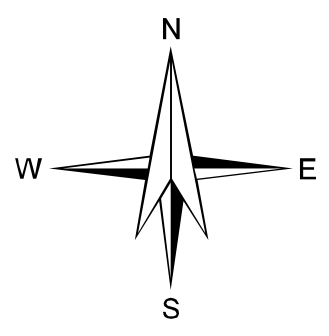



SAYLORVILLE LAKE PUBLIC HUNTING AREAS

MAP PRODUCED IN COOPERATION WITH:



LEGEND

- Public Area Open to Hunting/Trapping
- Public Area Open to Hunting Bow and Shotgun Only
- Waterfowl Only Hunting Area
- Public Area Open to Hunting Bow, Muzzleloader, and Shotgun Only
- Public Area No Hunting/Trapping
- Wildlife Refuge. No Hunting/Trapping
- Camp Dodge Military Installation
- US Army Corps of Engineers Saylorville Lake Office
- Saylorville Lake Visitor Center
- IDNR Park Office
- Polk County Conservation Board Office
- Boat Ramp
- Marina
- Highways and Other Major Roads
- Other Roads
- Neal Smith Trail