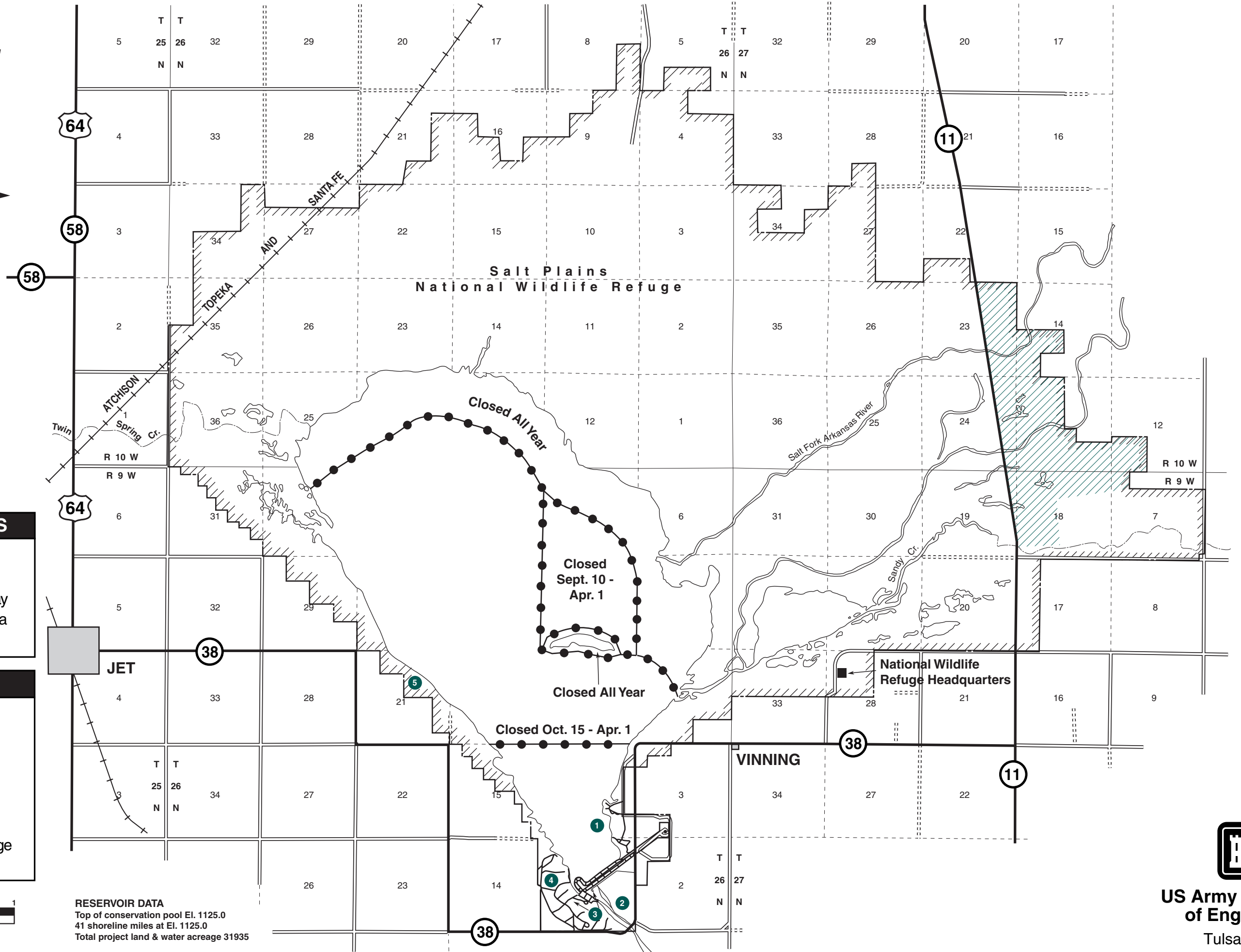


# GREAT SALT PLAINS LAKE

PUBLIC HUNTING AREA

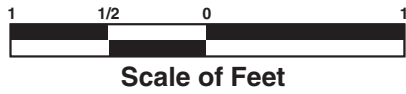


**PUBLIC USE AREAS**


- 1 Sandy Beach
- 2 Salt River Road
- 3 North & South Spillway
- 4 South Recreation Area
- 5 Jet Recreation Area

**LEGEND**

- Paved Road
- - - Improved Road
- · · · · Dirt Road
- Project Boundary
- — Buoy Lines
- ▨ See Special Refuge Regulations



**RESERVOIR DATA**  
 Top of conservation pool El. 1125.0  
 41 shoreline miles at El. 1125.0  
 Total project land & water acreage 31935



**US Army Corps of Engineers**  
 Tulsa District