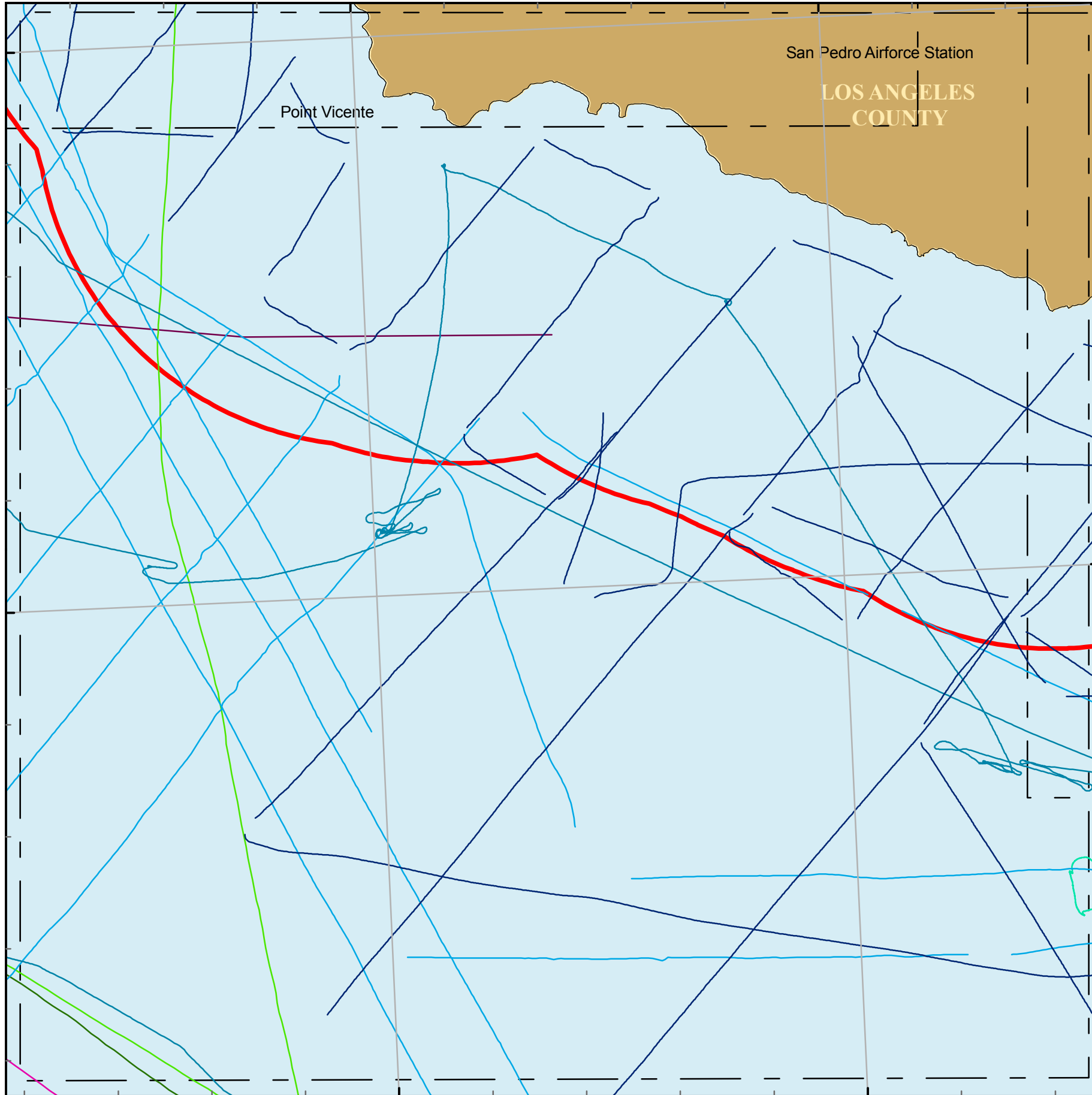


118°25'W

118°20'W

33°45'N

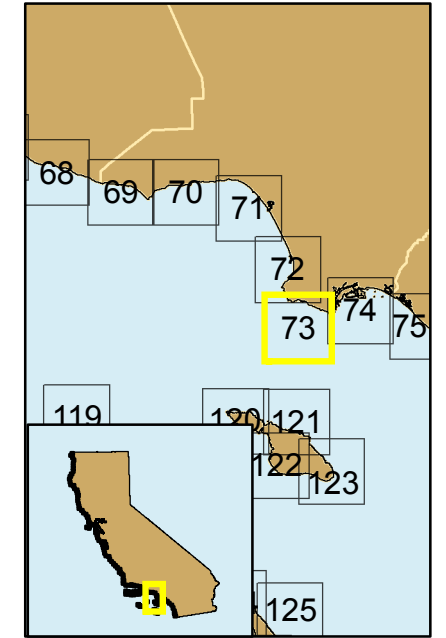
33°40'N





Block 73 C

Seismic Reflection Data in California State Waters Block 73 C

- L-2-81-SC
- V-1-81-SC
- L-4-90-SC
- E-15-94-SC
- A-1-98-SC
- A-1-00-SC
- A-1-03-SC
- B-1-08-SC
- 3-nm limit
- Map Blocks
- County Line



Cruise ID	Dates	Chief Scientist	Source	Frequency	Digital	Analog
L-2-81-SC	04/05/1981 to 04/14/1981	Edwards/Field	airgun, uniboom,	3.5kHz, 12kHz	no	yes
V-1-81-SC	08/24/1981 to 08/30/1981	Edwards/Field	minisparker, uniboom	3.5kHz	no	yes
L-4-90-SC	05/09/1990 to 05/25/1990	Bohannon, Eitrem	airgun, 24channel	3.5kHz, 12kHz	yes	yes
E-15-94-SC	10/13/1994 to 10/21/1994	Brocher	airgun, 24channel		yes	yes
A-1-98-SC	08/09/1998 to 08/23/1998	Normark	huntec, 24channel		yes	yes
A-1-00-SC	06/05/2000 to 06/29/2000	Gutmatcher/Ross/Edwards	uniboom, geopulse, huntec, sparker, minisparker, 24channel	12khz	yes	yes
A-1-03-SC	07/18/2003 to 07/31/2003	Edwards/Lee	chirp	3.5kHz	yes	yes
B-1-08-SC	04/28/2008 to 05/04/2008	Ryan/Conrad/Pabst/Ota	sparker, chirp		yes	no



Projection: UTM Zone 10 Datum: WGS84 Map Scale: 1:75,000