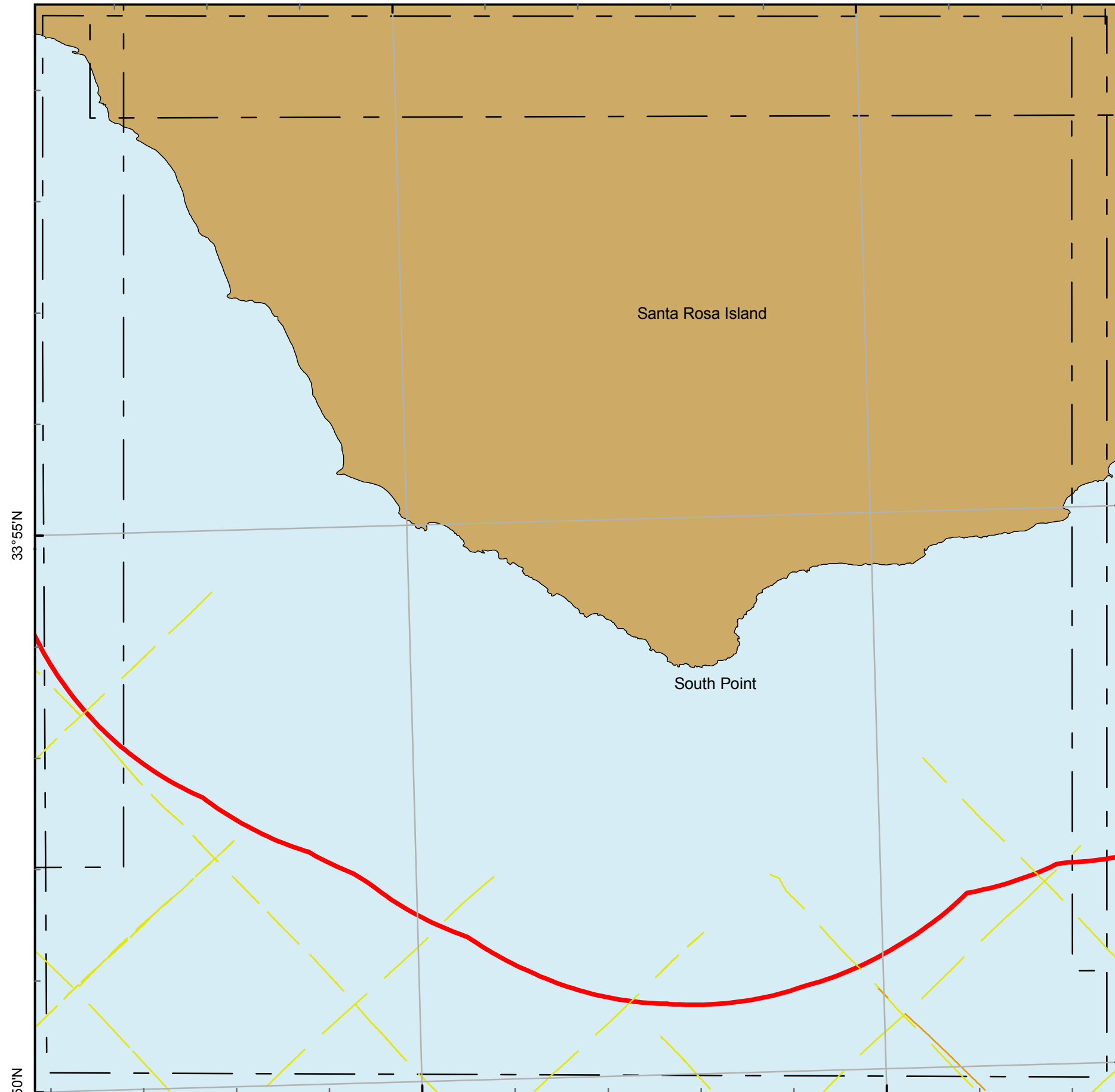


120°10'W

120°5'W



33°55'N





33°50'N

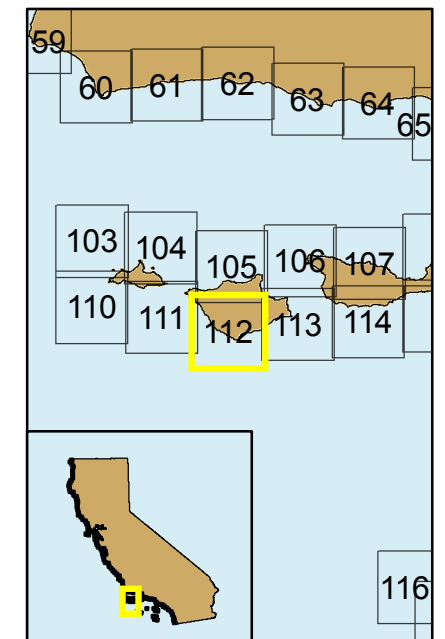
Santa Rosa Island

South Point

Projection: UTM Zone 10 Datum: WGS84 Map Scale: 1:75,000

Seismic Reflection Data in California State Waters Block 112 A

-  W-5-82-SC
-  W-33-82-SC
-  3-nm limit
-  Map Blocks



Cruise ID	Dates	Chief Scientist	Source	Frequency	Digital	Analog
W-33-82-SC	00/00/1982 to 00/00/1982	WesternGeco	airgun		yes	no
W-5-82-SC	00/00/1982 to 00/00/1982	WesternGeco	airgun		yes	no

