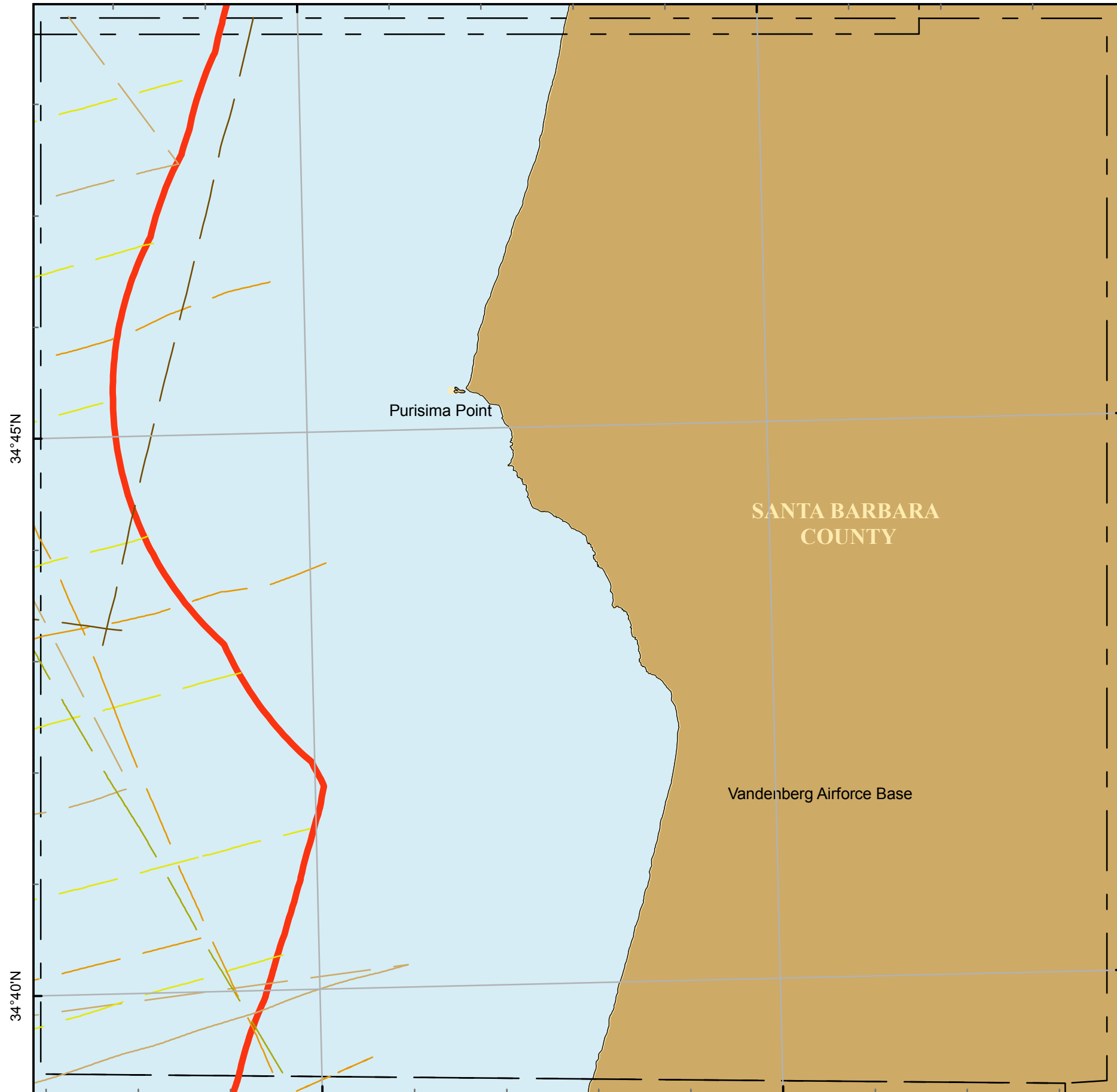


120°40'W

120°35'W











34°45'N

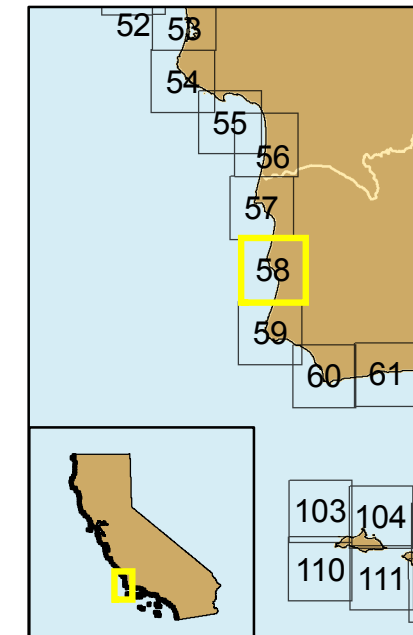
34°40'N

Projection: UTM Zone 10 Datum: WGS84 Map Scale: 1:75,000



Seismic Reflection Data in California State Waters Block 58 A

-  H-14-79-SC
-  W-4-74-SC
-  W-38-83-SC
-  W-22-79-NP
-  W-5-75-SC
-  3-nm limit
-  Map Blocks
-  County Line



Cruise ID	Chief Scientist	Dates	Source	Frequency	Digital	Analog
W-4-74-SC	WesternGeco	00/00/1974 to 00/00/1974	airgun		Yes	Yes
W-5-75-SC	WesternGeco	11/00/1975 to 11/00/1975	airgun		Yes	No
W-22-79-NP	WesternGeco	00/00/1979 to 00/00/1979	airgun		Yes	Yes
H-14-79-SC	Chevron	00/00/1979 to 00/00/1979	airgun		Yes	No
W-38-83-SC	WesternGeco	00/00/1983 to 00/00/1983	airgun		Yes	No

