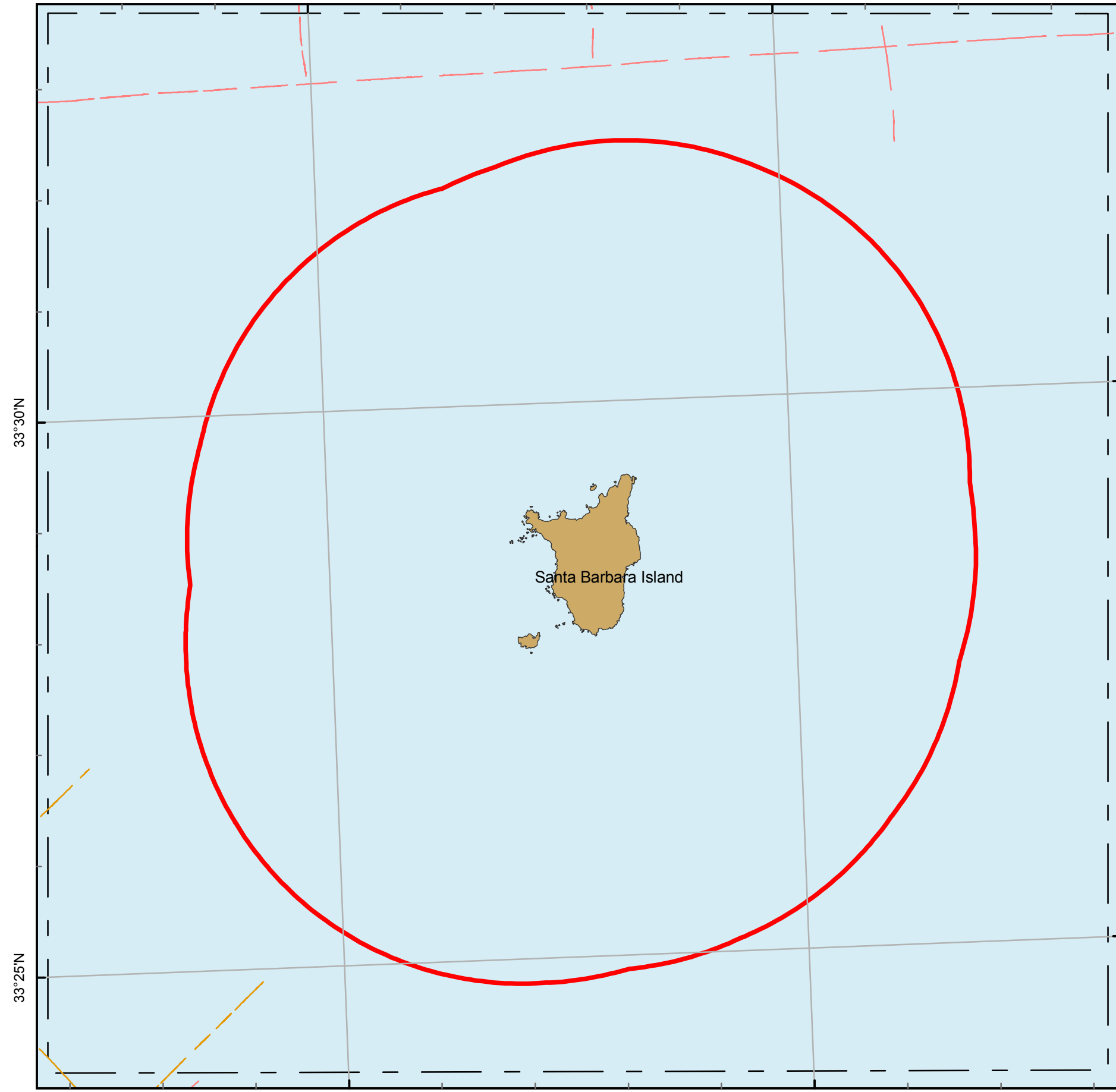


119°5'W

119°W



Block 119 A



33°30'N

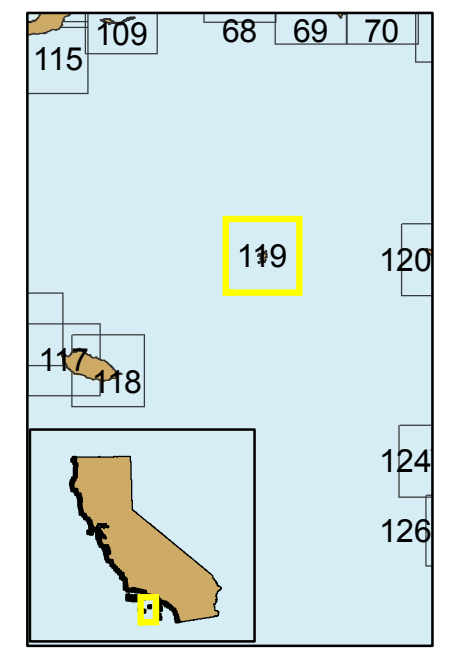
33°25'N



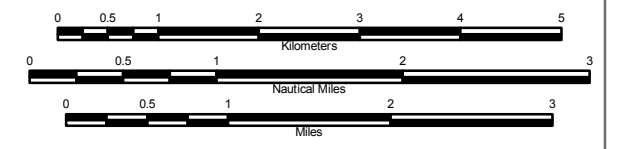

Santa Barbara Island

Seismic Reflection Data in California State Waters Block 119 A

- W-5-82-SC
- W-36-83-SC
- 3-nm limit
- Map Blocks



Cruise ID	Dates	Chief Scientist	Source	Frequency	Digital	Analog
W-36-83-SC	00/00/1983 to 00/00/1983	WesternGeco	airgun		yes	no
W-5-82-SC	00/00/1982 to 00/00/1982	WesternGeco	airgun		yes	no



Projection: UTM Zone 10 Datum: WGS84 Map Scale: 1:75,000