

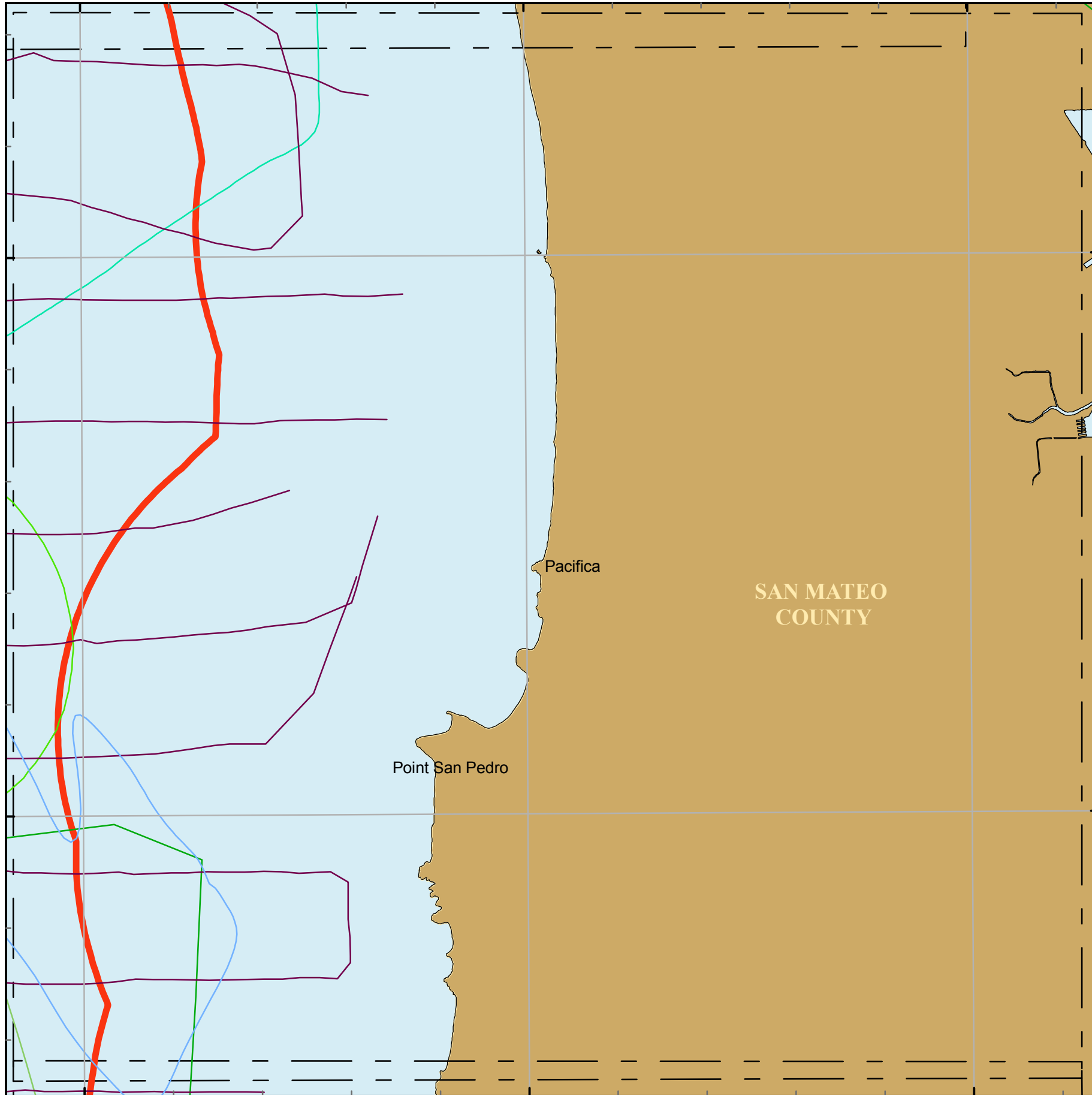
122°35'W

122°30'W

122°25'W

37°40'N

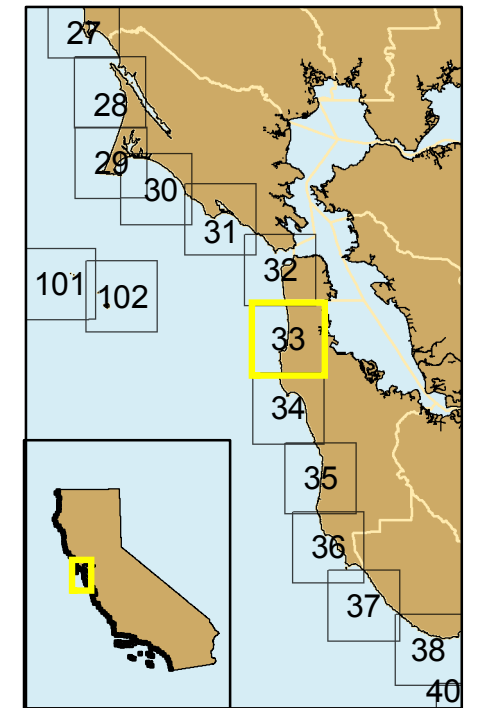
37°35'N



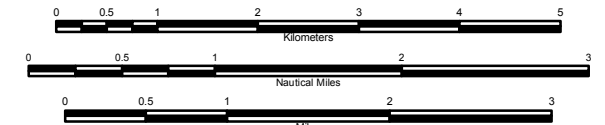

Block 33 B

Seismic Reflection Data in California State Waters Block 33 B

- F-1-89-NC
- K-1-73-NC
- L-2-79-NC
- L-3-90-NC
- L-2-83-NC
- L-2-82-NC
- L-1-91-NC
- 3-nm limit
- Map Blocks
- County Line



Cruise ID	Chief Scientist	Dates	Source	Frequency	Digital	Analog
K-1-73-NC	McCulloch	04/10/1973 to 04/28/1973	uniboom, sparker		Yes	Yes
L-2-79-NC	Greene	10/30/1979 to 11/05/1979	uniboom, airgun	3.5kHz, 12kHz	No	Yes
L-2-82-NC	Tompkins/Mann	02/07/1982 to 02/12/1982	24channel	3.5kHz, 12kHz	Yes	Yes
L-2-83-NC	Greene/Scholl	08/09/1983 to 08/13/1983	uniboom, airgun, 24channel	3.5kHz, 12kHz	Yes	Yes
F-1-89-NC	Rubin/Chin	01/06/1989 to 01/11/1989	huntec, uniboom	3.5kHz	No	Yes
L-3-90-NC	Scholl/Greene	04/23/1990 to 05/09/1990	airgun, uniboom, 24Channel	3.5kHz, 12kHz	Yes	Yes
L-1-91-NC	Hart/McCarthy	09/03/1991 to 09/20/1991	airgun, uniboom	3.5kHz, 12kHz	Yes	Yes



Projection: UTM Zone 10 Datum: WGS84 Map Scale: 1:75,000