

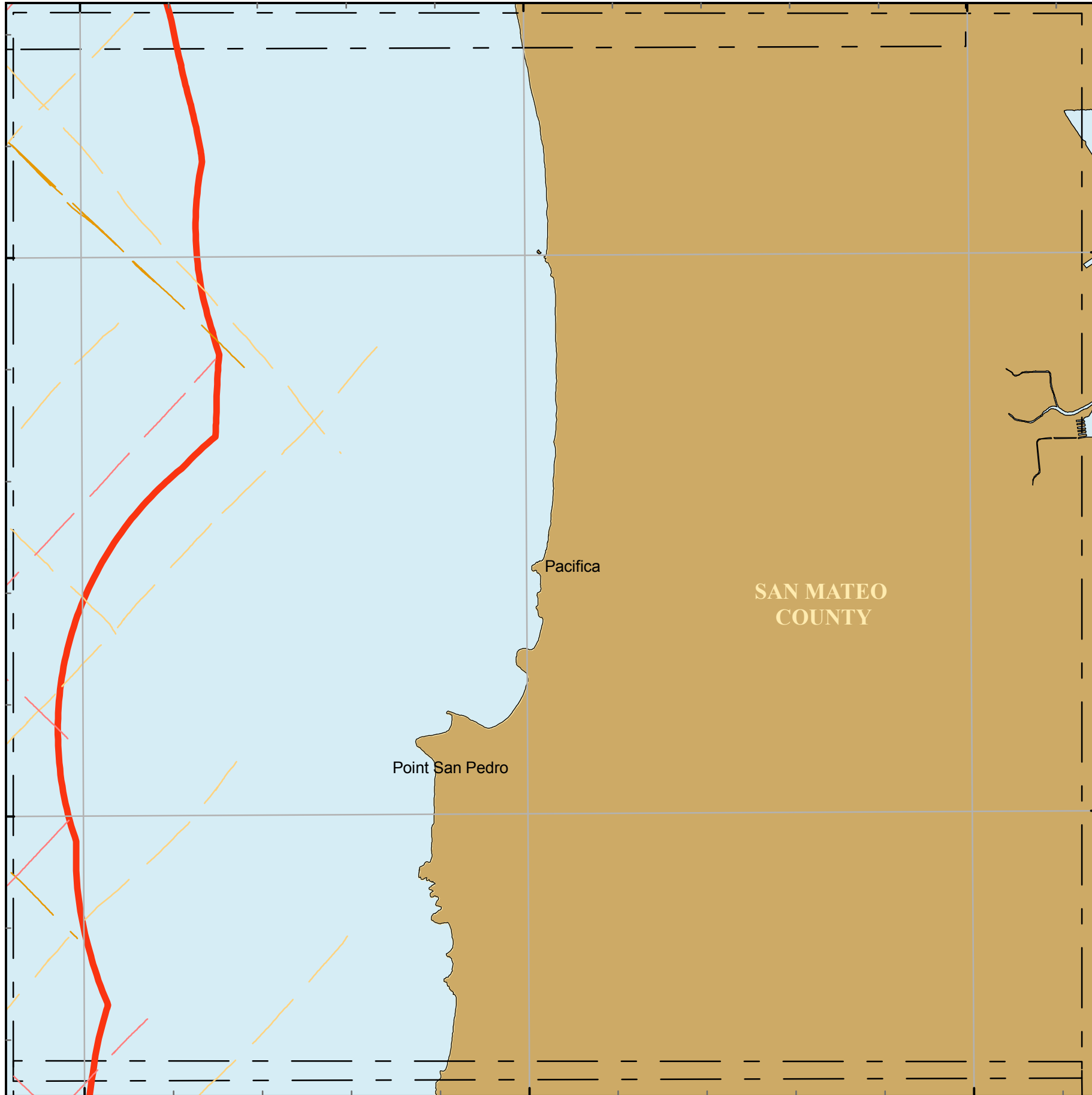
122°35'W

122°30'W

122°25'W

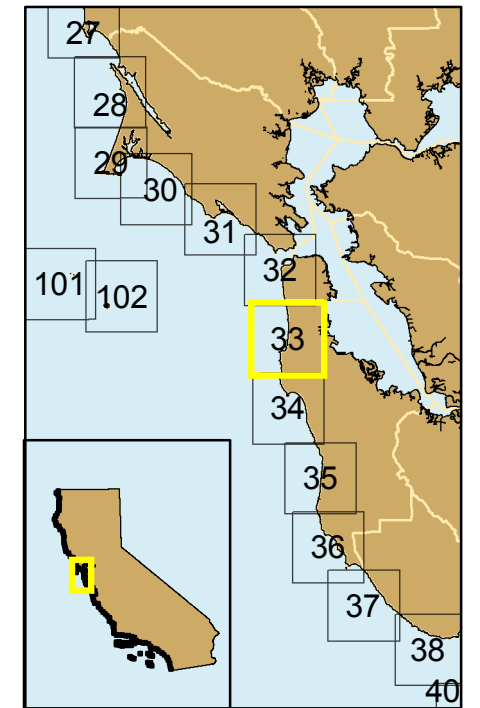
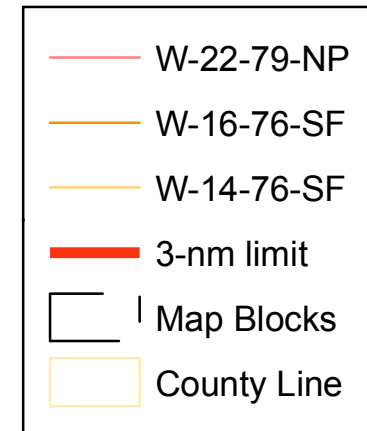
37°40'N

37°35'N



Block 33 A

Seismic Reflection Data in California State Waters Block 33 A



Cruise ID	Chief Scientist	Dates	Source	Frequency	Digital	Analog
W-16-76-SF	WesternGeco	00/00/1976 to 00/00/1976	airgun		Yes	Yes
W-14-76-SF	WesternGeco	00/00/1976 to 00/00/1976	airgun		Yes	Yes
W-22-79-NP	WesternGeco	00/00/1979 to 00/00/1979	airgun		Yes	Yes

