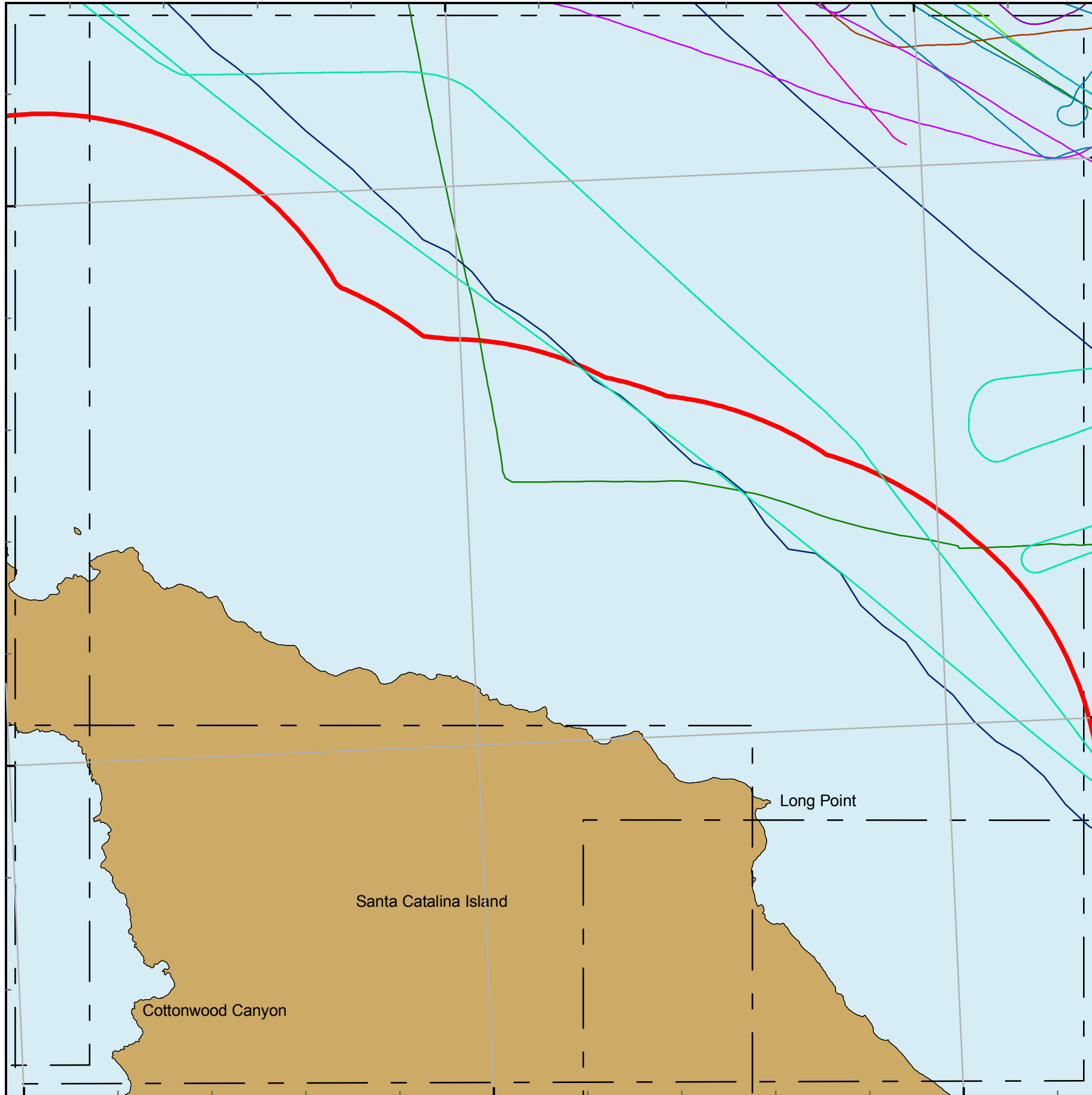


118°25'W

118°20'W

33°30'N

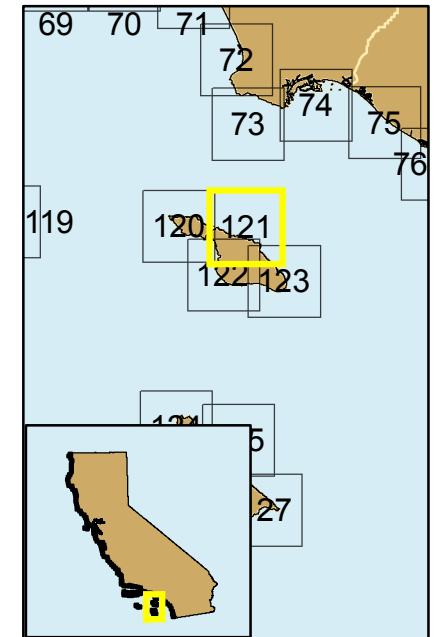
33°25'N





Block 121 C

Seismic Reflection Data in California State Waters Block 121 C

- A-1-03-SC
- A-1-98-SC
- B-1-08-SC
- E-15-94-SC
- F-1-84-SC
- F-3-92-SC
- L-2-81-SC
- S-1-97-SC
- O-1-99-SC
- L-4-90-SC
- 3-nm limit
- Map Blocks



Cruise ID	Dates	Chief Scientist	Source	Frequency	Digital	Analog
L-2-81-SC	04/05/1981 to 04/14/1981	Edwards/Field	airgun, uniboom,	3.5kHz, 12kHz	no	yes
F-1-84-SC	04/26/1984 to 05/21/1984	Field/Edwards	airgun	3.5kHz	no	yes
L-4-90-SC	05/09/1990 to 05/25/1990	Bohannon, Eitrem	airgun, 24channel	3.5kHz, 12kHz	yes	yes
F-3-92-SC	04/22/1992 to 05/15/1992	Karl/Hampton		10kHz, 3.5kHz	no	no
E-15-94-SC	10/13/1994 to 10/21/1994	Brocher	airgun, 24channel		yes	yes
S-1-97-SC	05/27/1997 to 06/01/1997	Klitgord	airgun, 24channel	3.5kHz	yes	yes
A-1-98-SC	08/09/1998 to 08/23/1998	Normark	huntec, 24channel		yes	yes
O-1-99-SC	06/06/1999 to 06/17/1999	Normark	huntec, 24channel, airgun	12khz	yes	yes
A-1-03-SC	07/18/2003 to 07/31/2003	Edwards/Lee	chirp	3.5kHz	yes	yes
B-1-08-SC	04/28/2008 to 05/04/2008	Ryan/Conrad/Pabst/Ota	sparker, chirp		yes	no



Projection: UTM Zone 10 Datum: WGS84 Map Scale: 1:75,000