

118°25'W

118°20'W

33°30'N

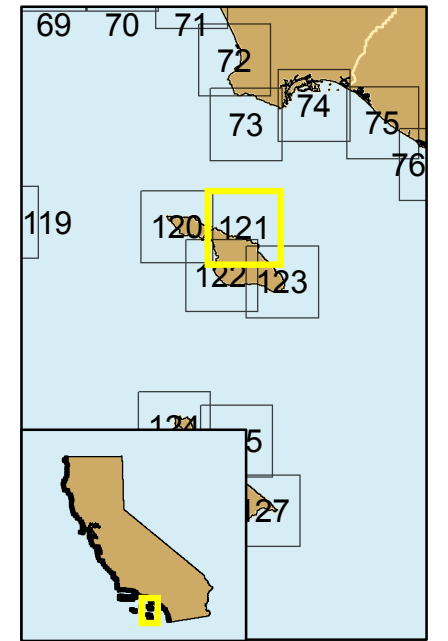
33°25'N



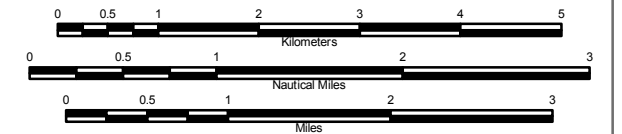

# Block 121 A

## Seismic Reflection Data in California State Waters Block 121 A

- W-5-82-SC
- - - W-30-81-SC
- - - W-2-70-SC
- 3-nm limit
- Map Blocks



Cruise ID	Dates	Chief Scientist	Source	Frequency	Digital	Analog
W-2-70-SC	00/00/1970 to 00/00/1970	WesternGeco	airgun		yes	yes
W-30-81-SC	00/00/1981 to 00/00/1981	WesternGeco	airgun		yes	yes
W-5-82-SC	00/00/1982 to 00/00/1982	WesternGeco	airgun		yes	no



Projection: UTM Zone 10 Datum: WGS84 Map Scale: 1:75,000