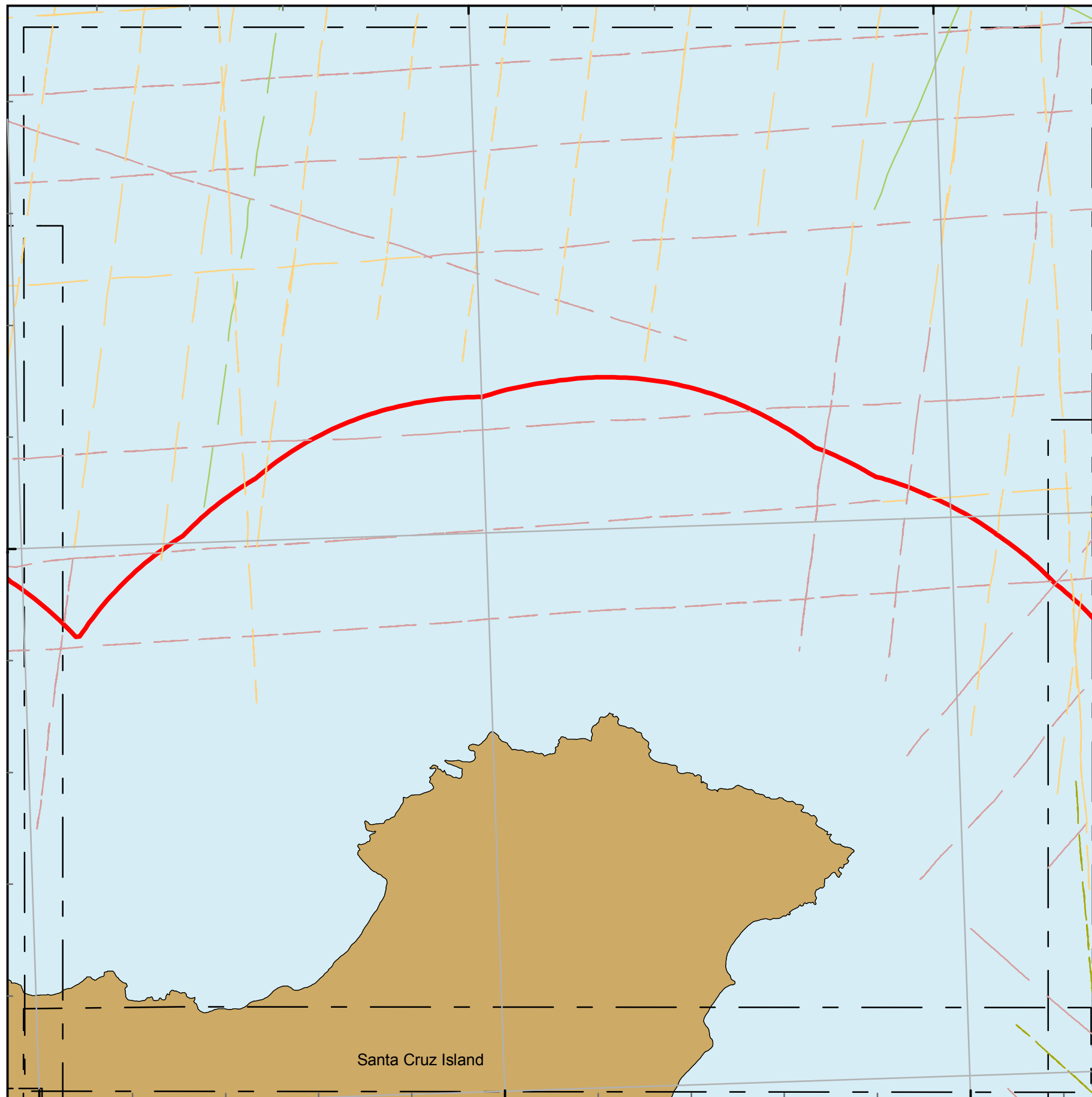


119°35'W

119°30'W



Block 108 A

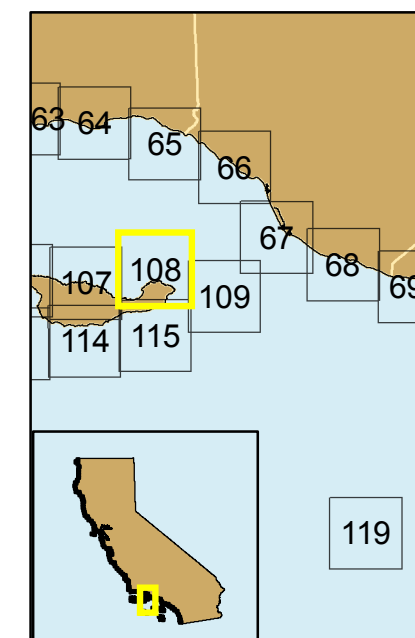
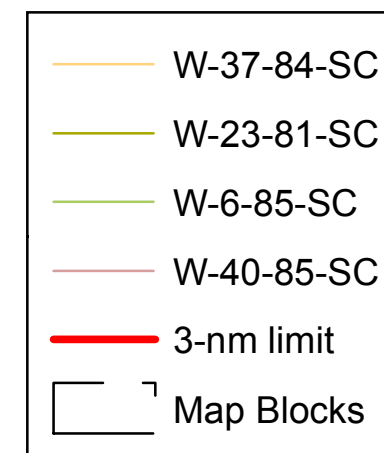


34°5'N

Santa Cruz Island

Projection: UTM Zone 10 Datum: WGS84 Map Scale: 1:75,000

Seismic Reflection Data in California State Waters Block 108 A



Cruise ID	Dates	Chief Scientist	Source	Frequency	Digital	Analog
W-23-81-SC	00/00/1981 to 00/00/1981	WesternGeco	airgun		yes	no
W-37-84-SC	00/00/1984 to 00/00/1984	WesternGeco	airgun		yes	no
W-40-85-SC	00/00/1985 to 00/00/1985	WesternGeco	airgun		yes	no
W-6-85-SC	00/00/1985 to 00/00/1985	WesternGeco	airgun		yes	no

