

119°50'W

119°45'W

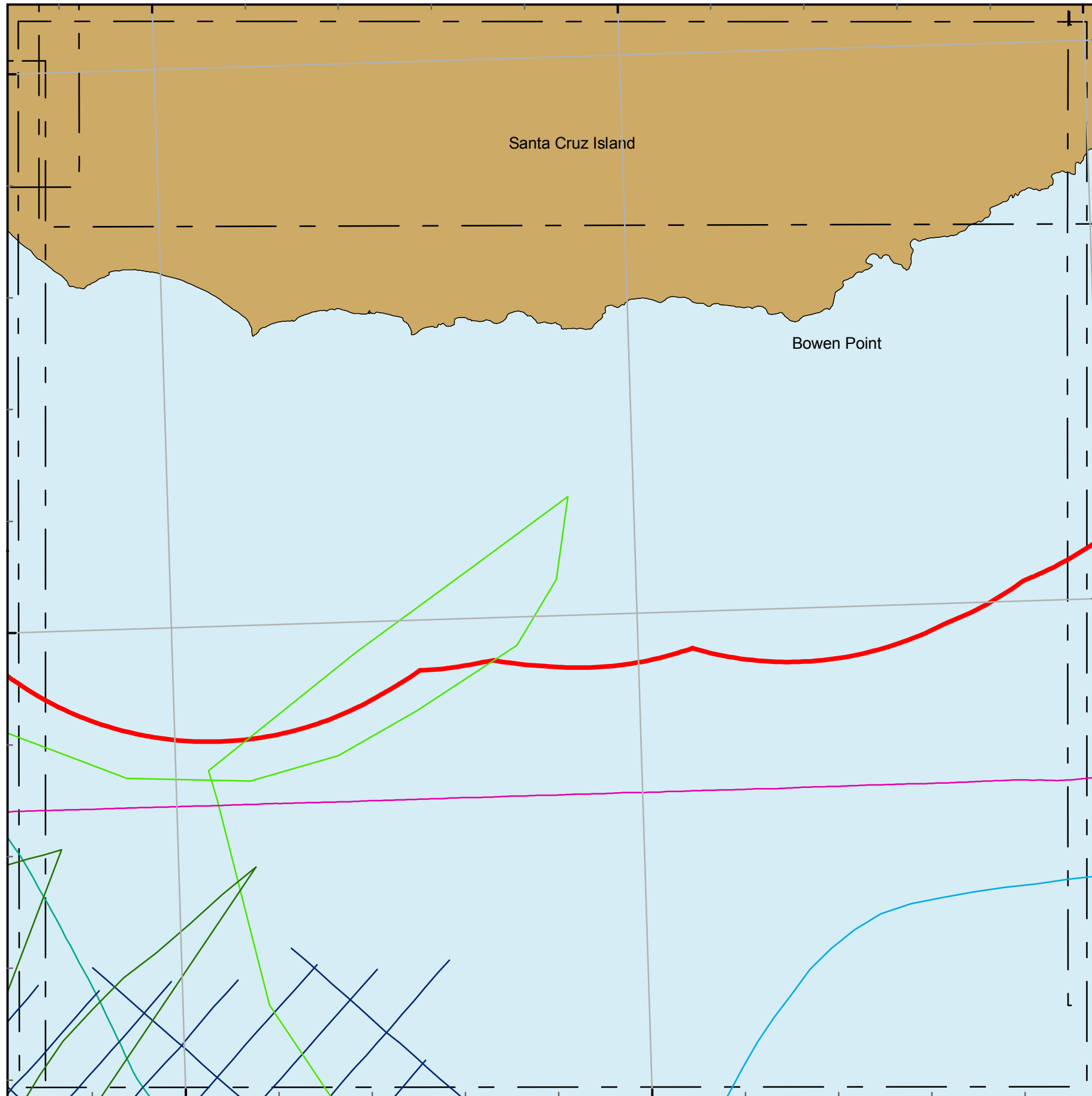
119°40'W

34°N

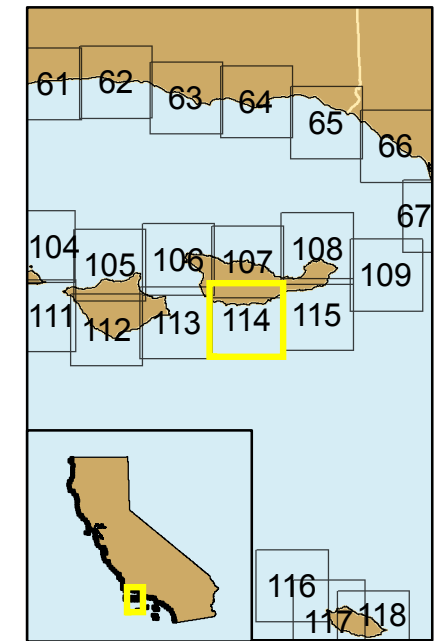
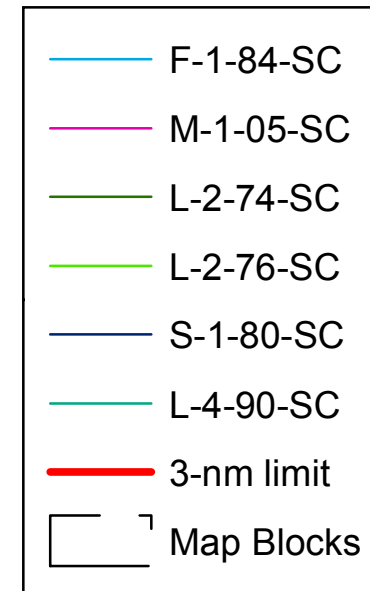
33°55'N



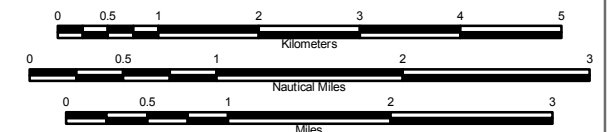

Block 114 B



Seismic Reflection Data in California State Waters Block 114 B



Cruise ID	Dates	Chief Scientist	Source	Frequency	Digital	Analog
F-1-84-SC	04/26/1984 to 05/21/1984	Field/Edwards	airgun	3.5kHz	no	yes
L-2-74-SC	10/30/1974 to 11/27/1974	Rowland	uniboom, airgun, sparker	12kHz	no	yes
L-2-76-SC	02/25/1976 to 03/19/1976	Greene	minisparker, uniboom, airgun	3.5kHz	no	yes
L-4-90-SC	05/09/1990 to 05/25/1990	Bohannon, Eitrem	airgun, 24channel	3.5kHz, 12kHz	yes	yes
M-1-05-SC	08/19/2005 to 08/26/2005	Nicholson	chirp			yes
S-1-80-SC	10/00/1980 to 02/00/1981	Minerals Management Service	sparker, minisparker		yes	no



Projection: UTM Zone 10 Datum: WGS84 Map Scale: 1:75,000