

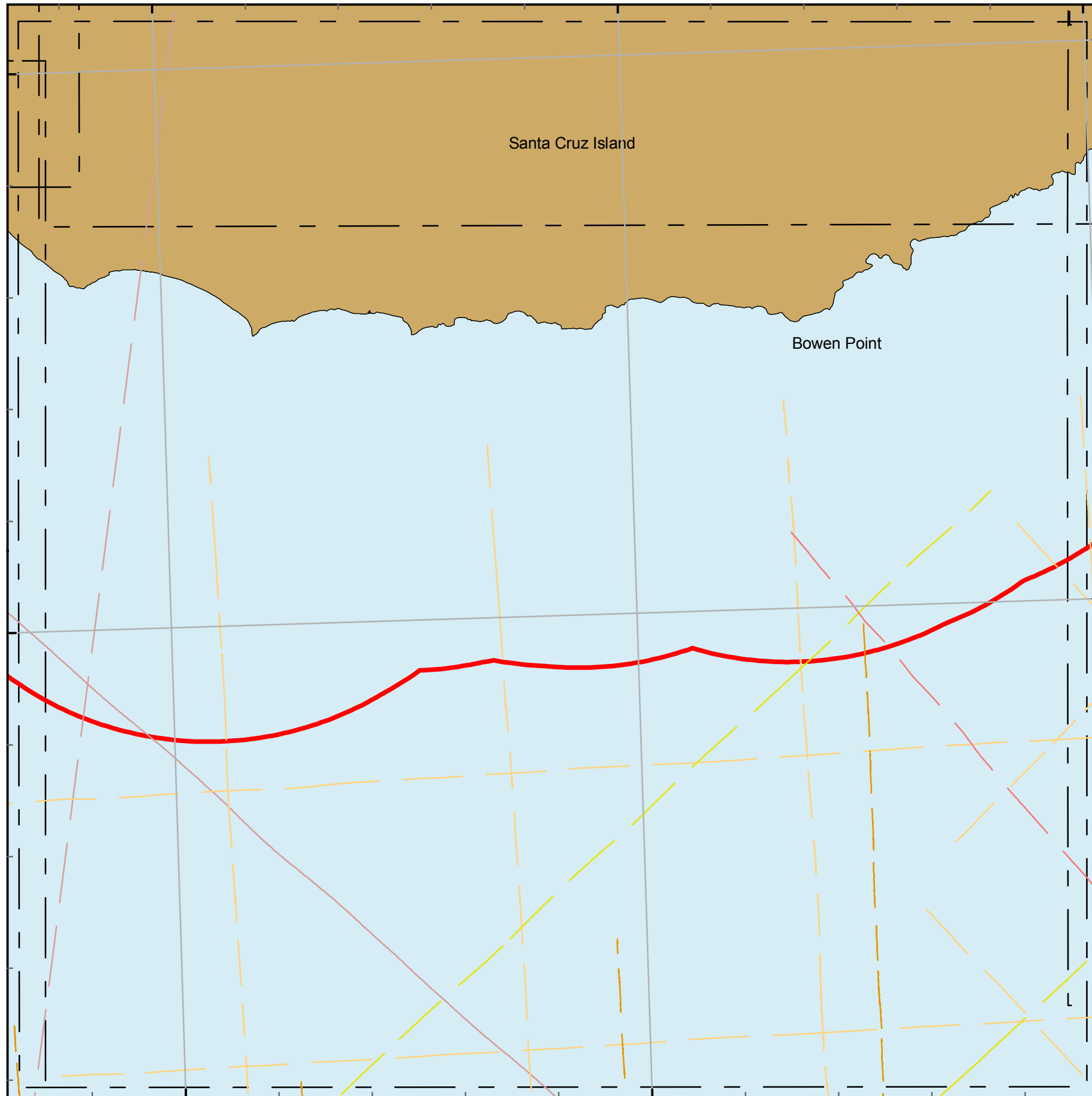
119°50'W

119°45'W

119°40'W

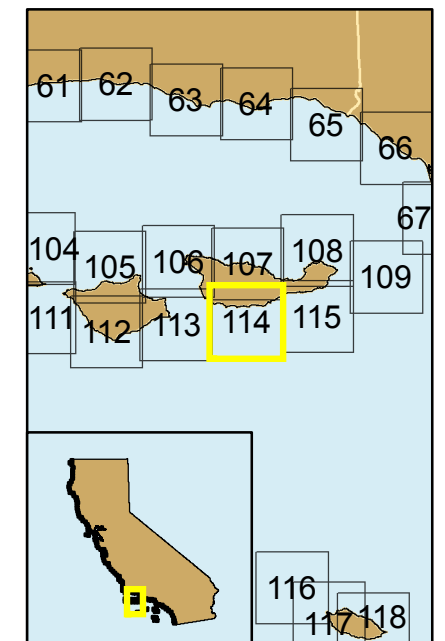
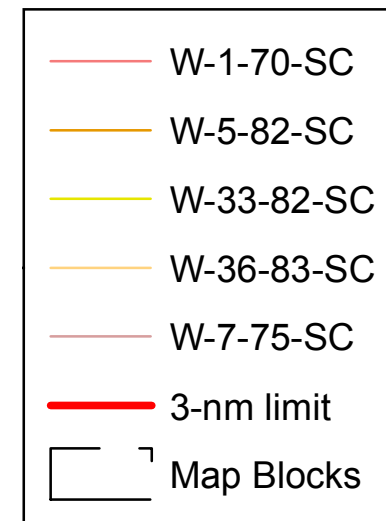
34°N

33°55'N

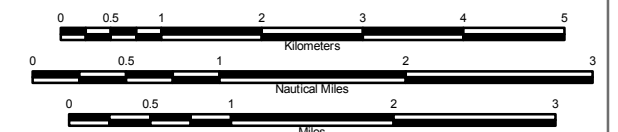



Block 114 A

Seismic Reflection Data in California State Waters Block 114 A



Cruise ID	Dates	Chief Scientist	Source	Frequency	Digital	Analog
W-5-82-SC	00/00/1982 to 00/00/1982	WesternGeco	airgun		yes	no
W-1-70-SC	00/00/1970 to 00/00/1970	WesternGeco	airgun		yes	yes
W-33-82-SC	00/00/1982 to 00/00/1982	WesternGeco	airgun		yes	no
W-36-83-SC	00/00/1983 to 00/00/1983	WesternGeco	airgun		yes	no
W-7-75-SC	12/00/1975 to 12/00/1975	WesternGeco	airgun		yes	no



Projection: UTM Zone 10 Datum: WGS84 Map Scale: 1:75,000