

121°35'W

121°30'W

36°N

35°55'N

MONTEREY COUNTY

Plaskett Rock

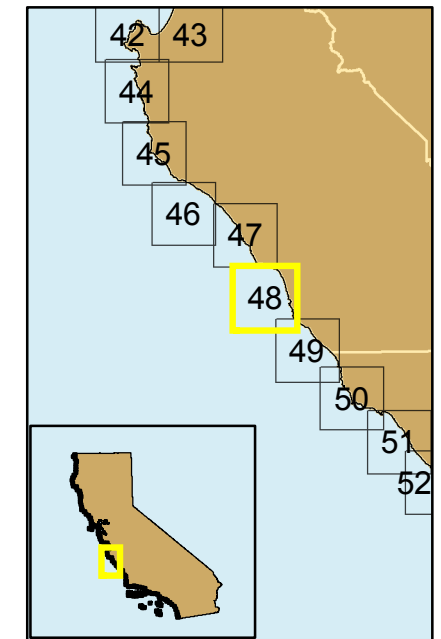
Cape San Martin





Block 48 B

Seismic Reflection Data in California State Waters Block 48 B

- B-1-72-SC
- F-2-84-NC
- K-4-73-SC
- L-4-90-SC
- L-3-75-NC
- L-3A-81-NC
- M-2-95-MB
- 3-nm limit
- Map Blocks
- County Line



Cruise ID	Chief Scientist	Dates	Source	Frequency	Digital	Analog
M-2-95-MB	Pickett/Jackson	05/09/1995 to 05/21/1995	uniboom			Yes
L-3-75-NC	McCulloch	11/05/1975 to 11/25/1975	airgun, sparker, uniboom, 24Channel	3.5kHz	Yes	Yes
B-1-72-SC	Greene/Silver	11/11/1972 to 11/15/1972	uniboom, airgun			Yes
K-4-73-SC	Greene/Wagner	11/08/1973 to 11/18/1973	uniboom, sparker		No	Yes
F-2-84-NC	Gardner/McCulloch	05/23/1984 to 06/13/1984	24Channel, airgun	3.5kHz	No	Yes
L-4-90-SC	Bohannon/Eittrheim	05/09/1990 to 05/25/1990	24Channel, airgun	3.5kHz, 12kHz	Yes	Yes
L-3A-81-NC	McCulloch	04/16/1981 to 04/26/1981	uniboom, airgun, sparker	3.5kHz, 12kHz	No	Yes



Projection: UTM Zone 10 Datum: WGS84 Map Scale: 1:75,000