

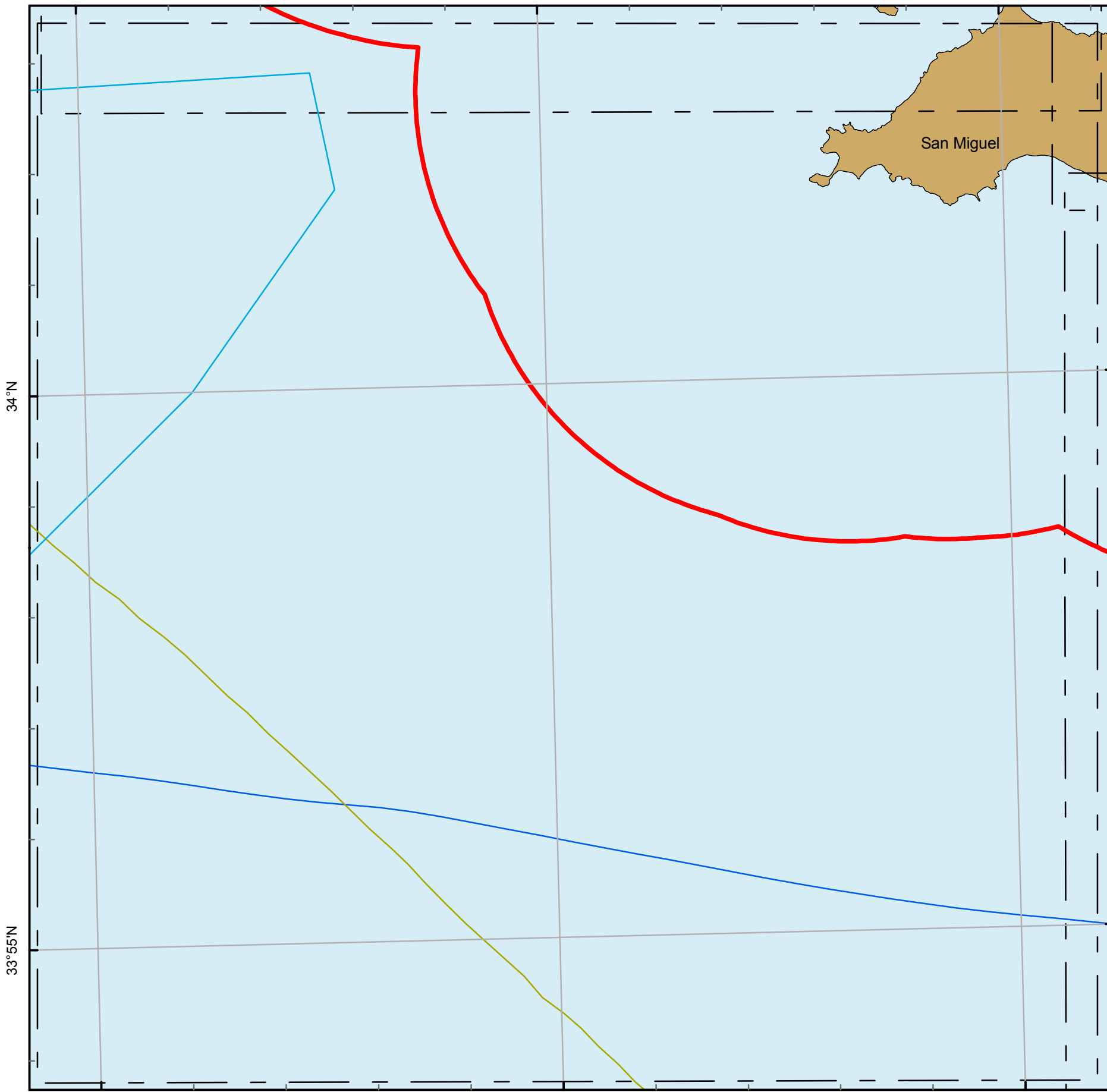
120°35'W

120°30'W

120°25'W

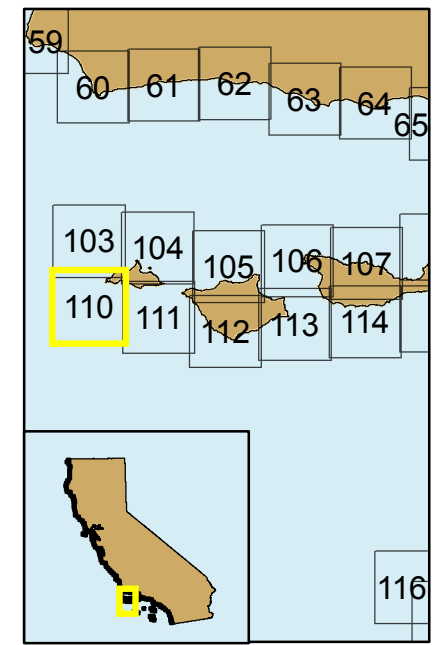


Block 110 B

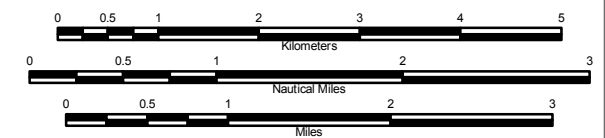



Seismic Reflection Data in California State Waters Block 110 B

- B-1-72-SC
- F-1-84-SC
- S-2-78-SC
- 3-nm limit
- Map Blocks



| Cruise ID | Dates | Chief Scientist | Source | Frequency | Digital | Analog |
|-----------|--------------------------|-----------------|---------------------------------------|-----------|---------|--------|
| B-1-72-SC | 11/11/1972 to 11/15/1972 | Greene/Silver | uniboom, airgun | | | yes |
| F-1-84-SC | 04/26/1984 to 05/21/1984 | Field/Edwards | airgun | 3.5kHz | no | yes |
| S-2-78-SC | 05/02/1978 to 05/21/1978 | Greene | sparker, uniboom, airgun, minisparker | | no | yes |



Projection: UTM Zone 10 Datum: WGS84 Map Scale: 1:75,000