

119°25'W

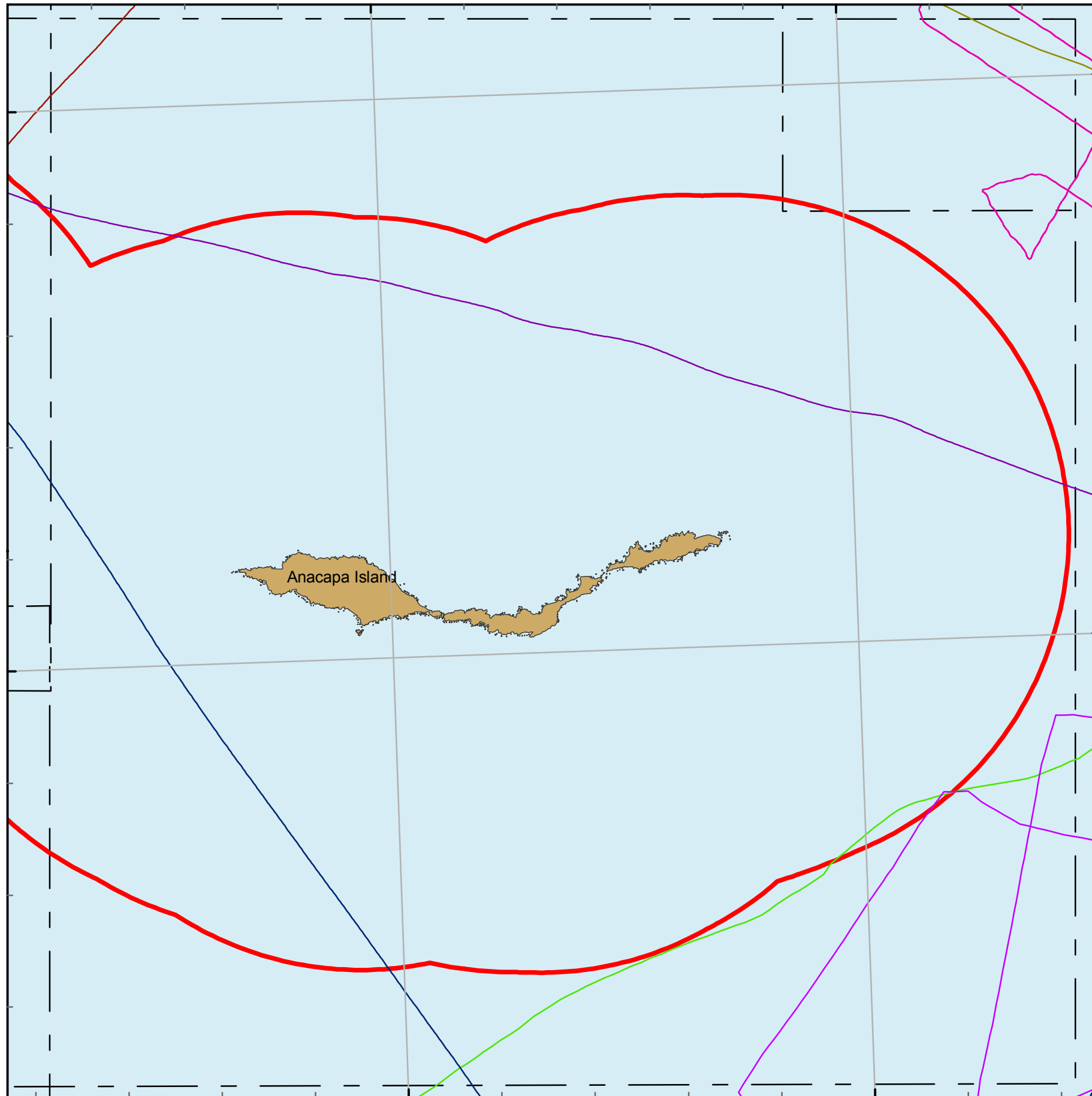
119°20'W



Block 109 C

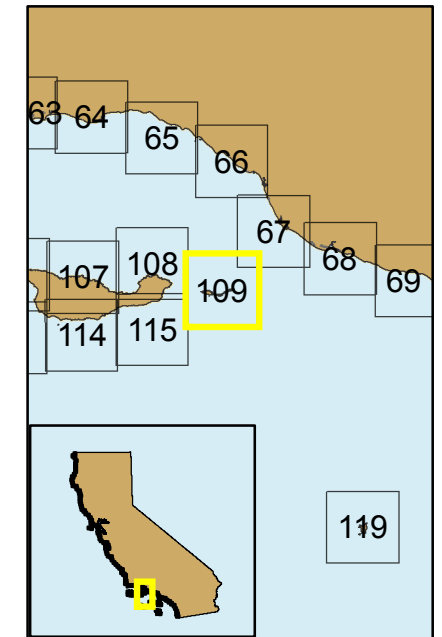
34°5'N

34°N

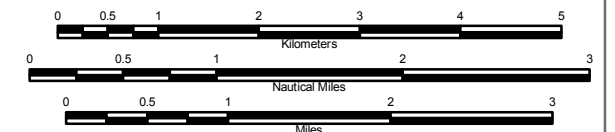



Seismic Reflection Data in California State Waters Block 109 C

- P-1-92-SC
- F-2-84-NC
- F-5-92-SC
- A-1-03-SC
- F-3-92-SC
- L-4-90-SC
- Z-3-07-SC
- 3-nm limit
- Map Blocks



Cruise ID	Chief Scientist	Dates	Source	Frequency	Digital	Analog
F-2-84-NC	Gardner/McCulloch	05/23/1984 to 06/13/1984	24Channel, airgun	3.5kHz	No	Yes
L-4-90-SC	Bohannon, Eitrem	05/09/1990 to 05/25/1990	airgun, 24channel	3.5kHz, 12kHz	yes	yes
F-3-92-SC	Karl/Hampton	04/22/1992 to 05/15/1992		10kHz, 3.5kHz	No	No
F-5-92-SC	Lee/Edwards	06/30/1992 to 07/14/1992		10kHz, 3.5kHz		Yes
P-1-92-SC	Piper	01/30/1992 to 02/04/1992	huntec, airgun	12kHz	no	yes
A-1-03-SC	Edwards/Lee	07/18/2003 to 07/31/2003	chirp	3.5kHz	yes	yes
Z-3-07-SC	Hart	09/12/2007 to 09/27/2007	chirp, minisparker		yes	no



Projection: UTM Zone 10 Datum: WGS84 Map Scale: 1:75,000