

119°25'W

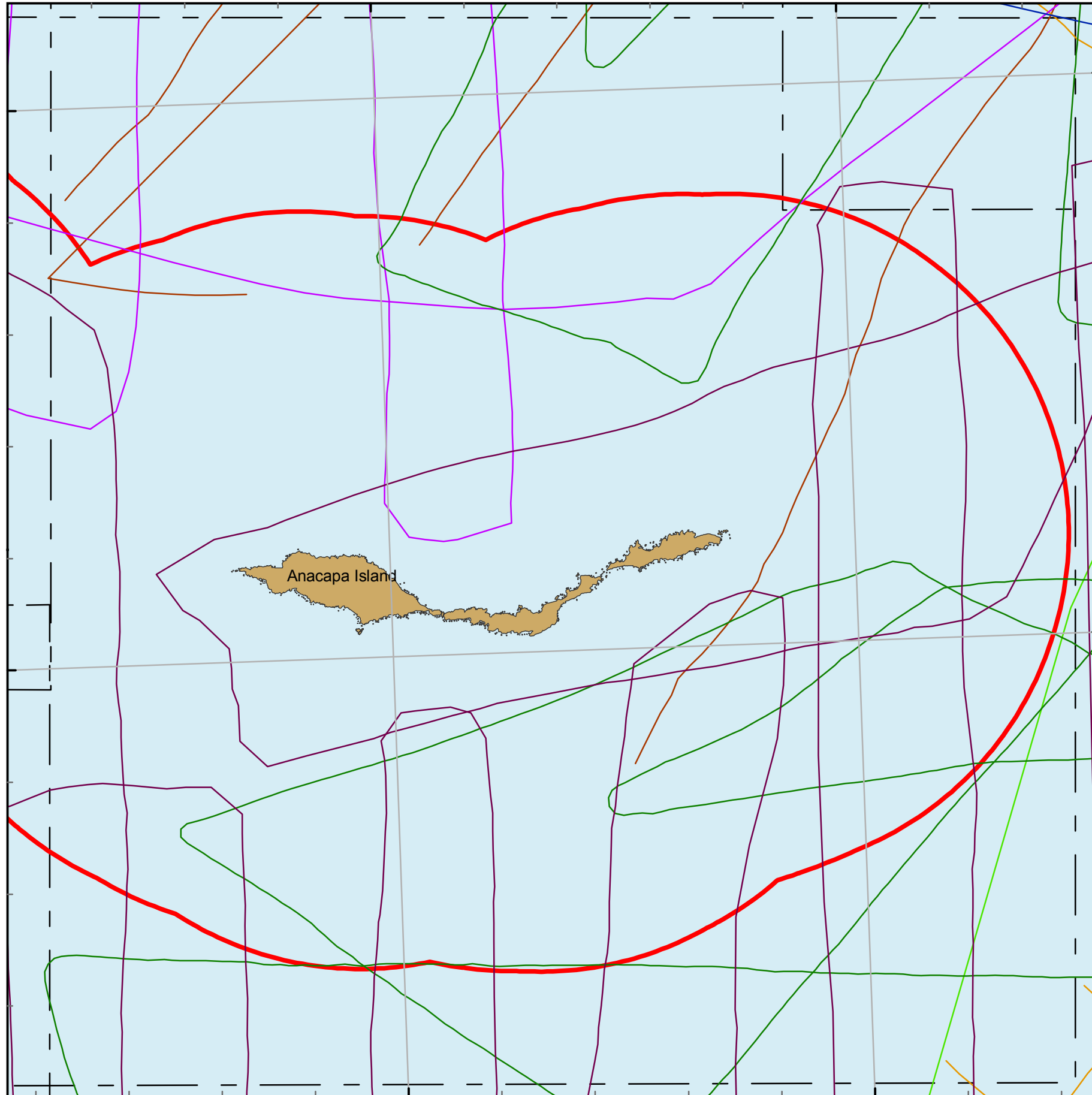
119°20'W



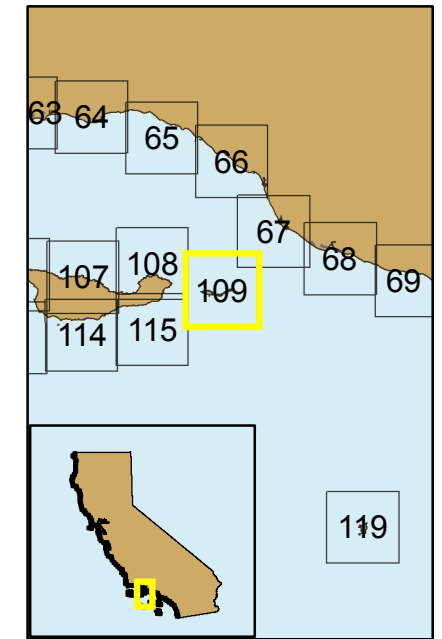
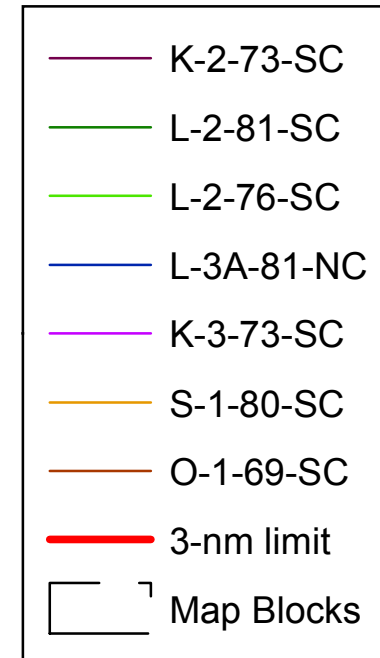
Block 109 B

34°5'N

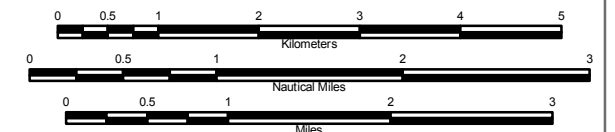
34°N



Seismic Reflection Data in California State Waters Block 109 B



Cruise ID	Dates	Chief Scientist	Source	Frequency	Digital	Analog
O-1-69-SC	06/21/1969 to 06/30/1969	McCulloch/ Moore	airgun		no	yes
K-2-73-SC	05/03/1973 to 05/21/1973	Wagner	uniboom, airgun		no	yes
L-2-76-SC	02/25/1976 to 03/19/1976	Greene	minisparker, uniboom, airgun	3.5kHz	no	yes
L-5A-79-NC	11/25/1979 to 11/30/1979	McCulloch	airgun, 24channel, uniboom	3.5kHz, 12kHz	yes	yes
S-1-80-SC	10/00/1980 to 02/00/1981	Minerals Management Service	sparker, minisparker		yes	no
L-2-81-SC	04/05/1981 to 04/14/1981	Edwards/Field	airgun, uniboom,	3.5kHz, 12kHz	no	yes
L-3A-81-NC	04/16/1981 to 04/26/1981	McCulloch	uniboom, airgun, sparker	3.5kHz, 12kHz	No	Yes



Projection: UTM Zone 10 Datum: WGS84 Map Scale: 1:75,000