

119°25'W

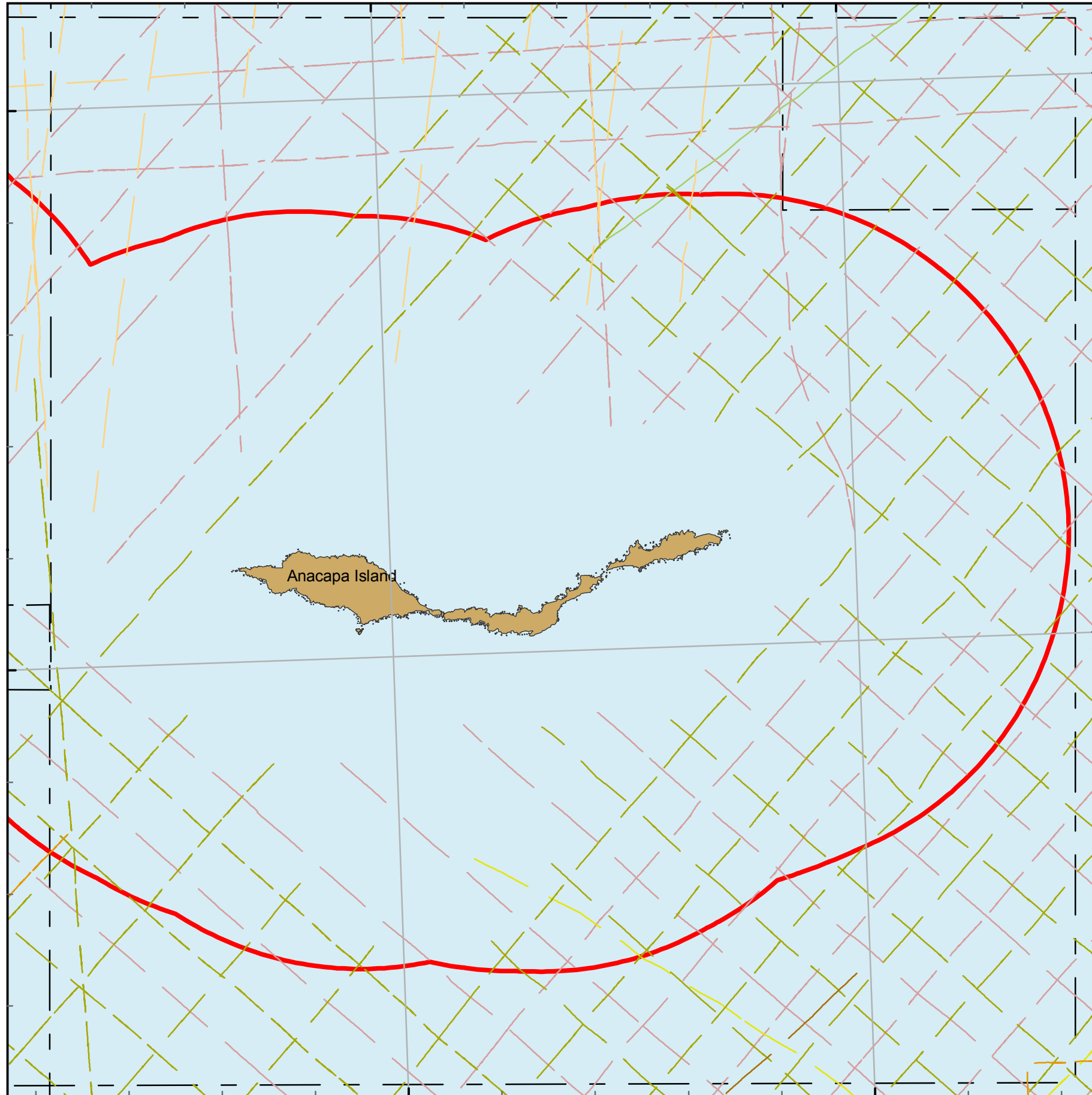
119°20'W



Block 109 A

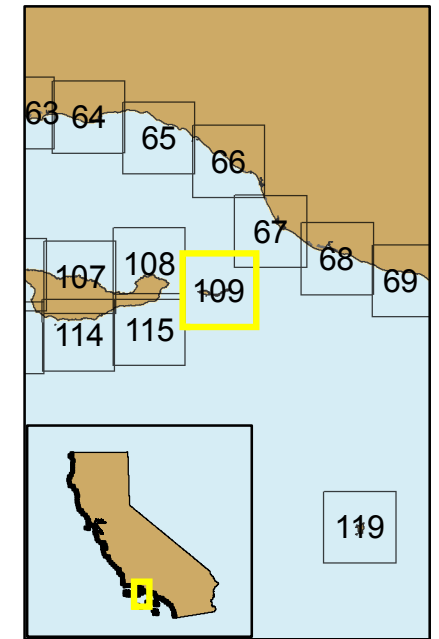
34°5'N

34°N





Seismic Reflection Data in California State Waters Block 109 A

- W-5-82-SC
- W-30-81-SC
- W-37-84-SC
- W-33-82-SC
- W-23-81-SC
- W-2-70-SC
- W-6-85-SC
- W-40-85-SC
- 3-nm limit
- Map Blocks



| Cruise ID | Dates | Chief Scientist | Source | Frequency | Digital | Analog |
|------------|--------------------------|-----------------|--------|-----------|---------|--------|
| W-23-81-SC | 00/00/1981 to 00/00/1981 | WesternGeco | airgun | | yes | no |
| W-2-70-SC | 00/00/1970 to 00/00/1970 | WesternGeco | airgun | | yes | yes |
| W-30-81-SC | 00/00/1981 to 00/00/1981 | WesternGeco | airgun | | yes | yes |
| W-33-82-SC | 00/00/1982 to 00/00/1982 | WesternGeco | airgun | | yes | no |
| W-37-84-SC | 00/00/1984 to 00/00/1984 | WesternGeco | airgun | | yes | no |
| W-40-85-SC | 00/00/1985 to 00/00/1985 | WesternGeco | airgun | | yes | no |
| W-5-82-SC | 00/00/1982 to 00/00/1982 | WesternGeco | airgun | | yes | no |
| W-6-85-SC | 00/00/1985 to 00/00/1985 | WesternGeco | airgun | | yes | no |



Projection: UTM Zone 10 Datum: WGS84 Map Scale: 1:75,000