

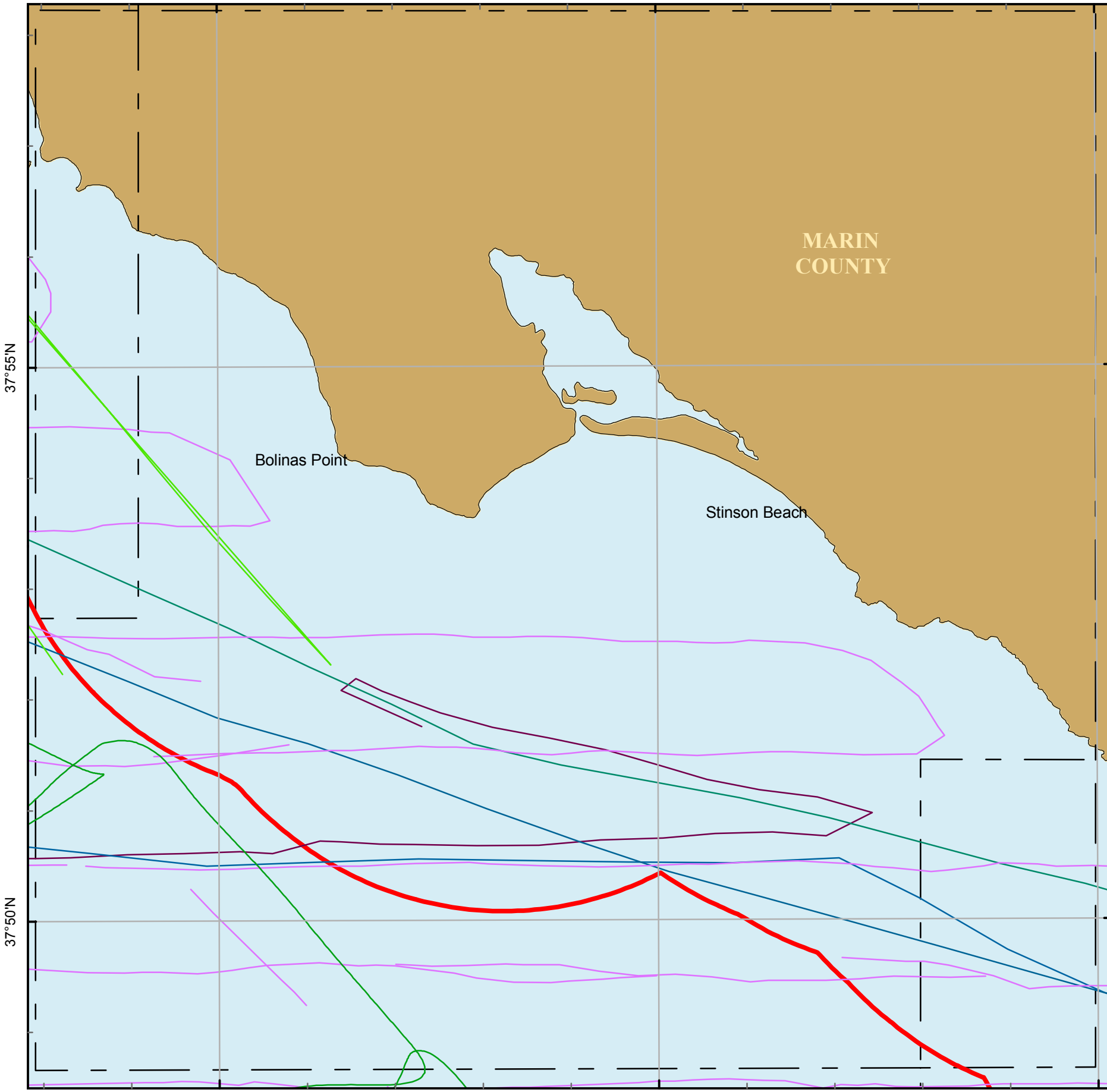
122°45'W

122°40'W

122°35'W

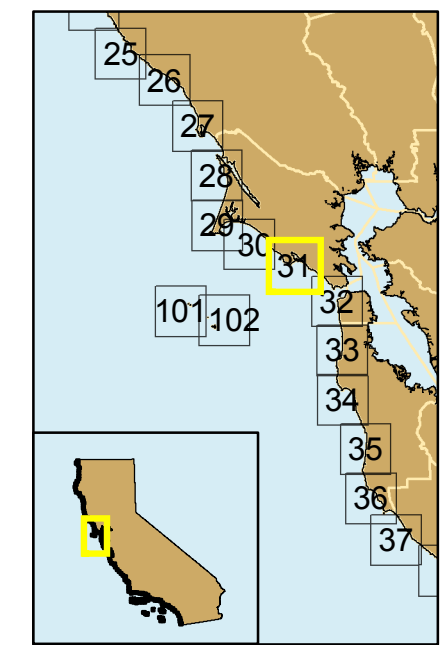


Block 31 B

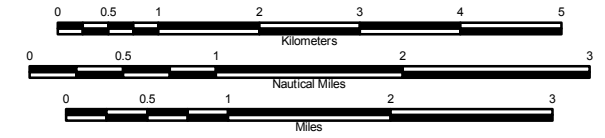



Seismic Reflection Data in California State Waters Block 31 B

- F-2-89-NC
- F-6-87-NC
- K-1-73-NC
- S-13-79-NC
- S-4-79-NC
- S-5A-79-NC
- S-5B-79-NC
- S-5C-79-NC
- 3-nm limit
- Map Blocks
- County Line



Cruise ID	Chief Scientist	Dates	Source	Frequency	Digital	Analog
F-6-87-NC	McCulloch/Lewis	11/10/1987 to 11/24/1987	24channel, airgun, watergun	3.5kHz	No	Yes
F-2-89-NC	Schwab/Chin/Karl	01/13/1989 to 01/28/1989	uniboom, huntec, 24channel, airgun	3.5kHz, 10kHz	No	Yes
K-1-73-NC	McCulloch	04/10/1973 to 04/28/1973	uniboom, sparker		Yes	Yes
S-13-79-NC	Field/Clarke	10/24/1979 to 11/09/1979	uniboom, airgun,	3.5kHz, 12kHz	No	Yes
S-4-79-NC	McCulloch/Rubin	05/10/1979 to 05/25/1979	sparker, uniboom, airgun	3.5kHz, 12kHz	No	Yes
S-5A-79-NC	Cacchione/Drake	05/30/1979 to 06/03/1979	uniboom	3.5kHz, 12kHz	No	Yes
S-5B-79-NC	Gardner/Field	06/03/1979 to 06/07/1979	airgun	3.5kHz, 12kHz	No	Yes
S-5C-79-NC	Greene	06/08/1979 to 06/11/1979	uniboom, sparker, minisparker, airgun	3.5kHz, 12kHz	No	Yes



Projection: UTM Zone 10 Datum: WGS84 Map Scale: 1:75,000