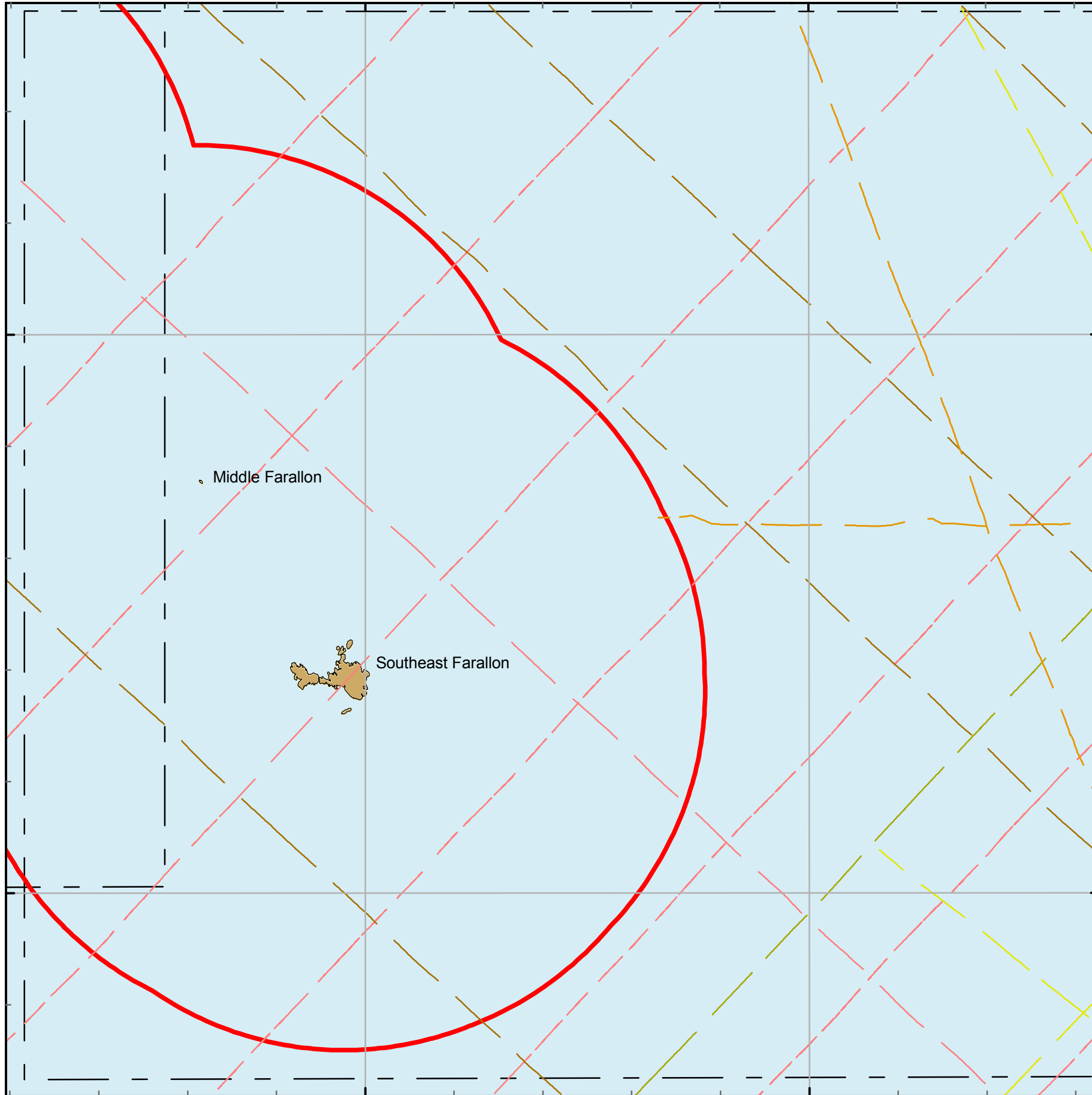


123°W

122°55'W

37°45'N

37°40'N







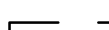



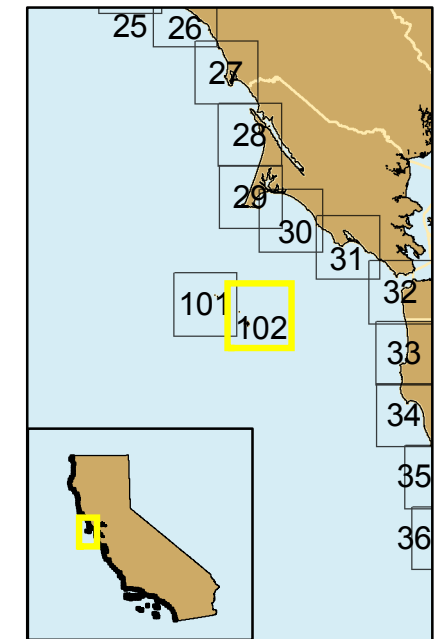
Projection: UTM Zone 10 Datum: WGS84 Map Scale: 1:75,000



# Block 102 A

## Seismic Reflection Data in California State Waters Block 102 A

-  W-4-82-NC
-  W-18-75-NP
-  W-16-76-SF
-  W-14-76-SF
-  W-22-79-NP
-  3-nm limit
-  Map Blocks
-  County Line



Cruise ID	Chief Scientist	Dates	Source	Frequency	Digital	Analog
W-14-76-SF	WesternGeco	00/00/1976 to 00/00/1976	airgun		Yes	yes
W-16-76-SF	WesternGeco	00/00/1976 to 00/00/1976	airgun		Yes	Yes
W-18-75-NP	WesternGeco	00/00/1975 to 00/00/1975	airgun		Yes	Yes
W-22-79-NP	WesternGeco	00/00/1979 to 00/00/1979	airgun		Yes	Yes
W-4-82-NC	WesternGeco	00/00/1982 to 00/00/1982	airgun		Yes	No

