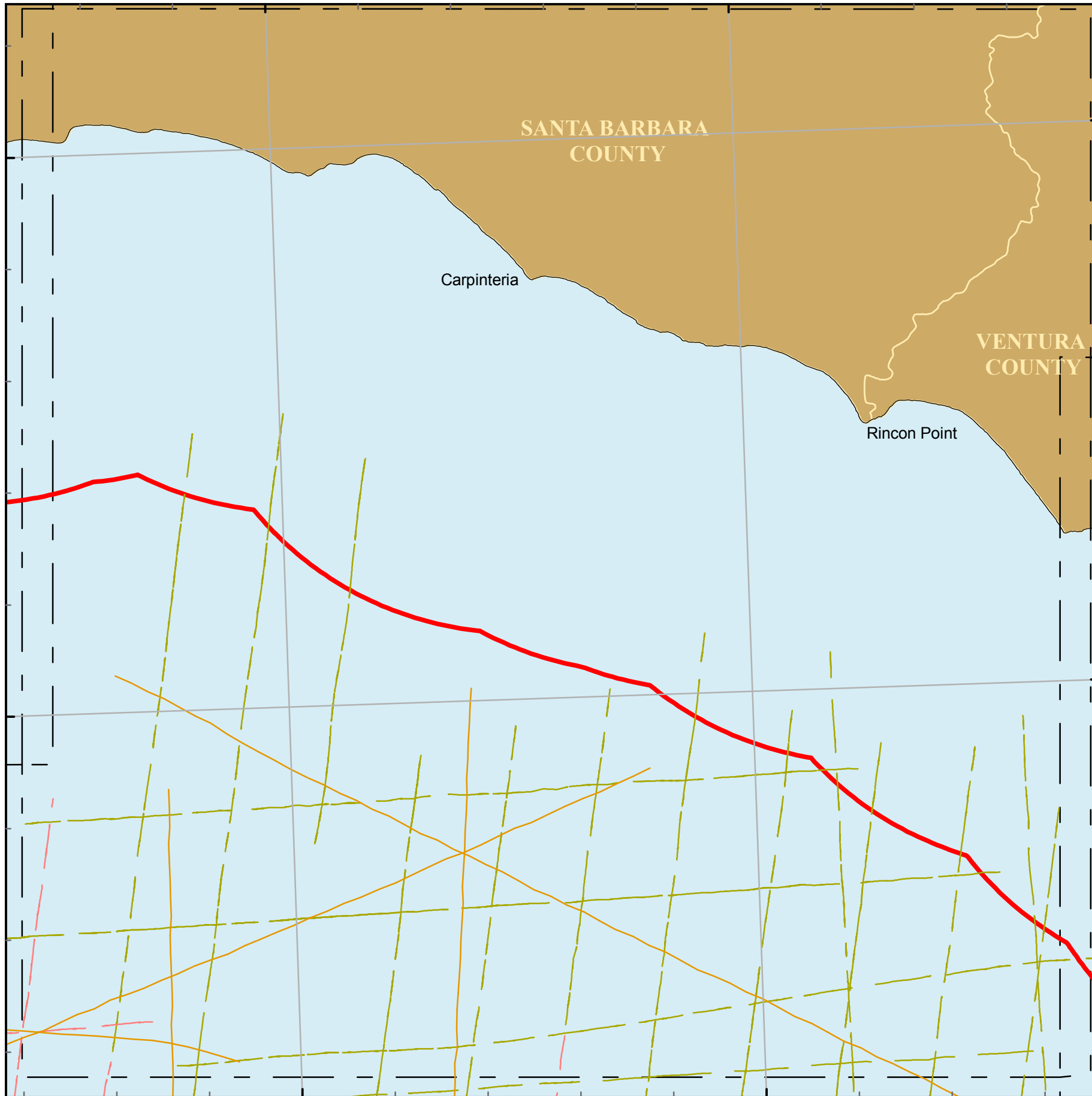


119°35'W

119°30'W

34°25'N

34°20'N

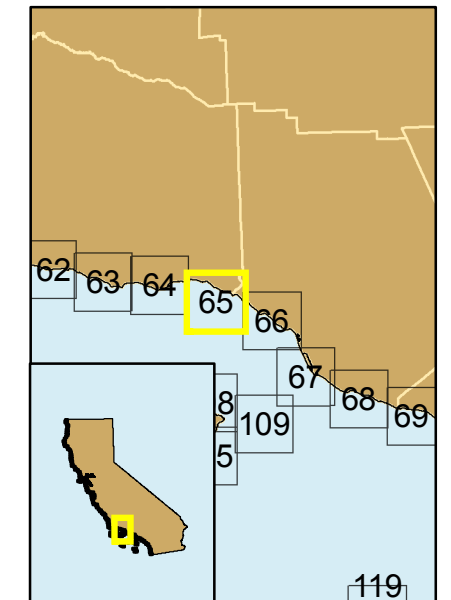
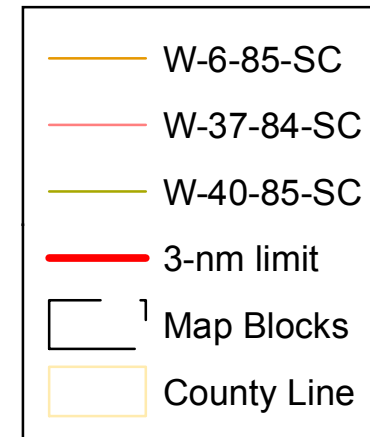


Projection: UTM Zone 10 Datum: WGS84 Map Scale: 1:75,000



# Block 65 A

## Seismic Reflection Data in California State Waters Block 65 A



Cruise ID	Dates	Chief Scientist	Source	Frequency	Digital	Analog
W-37-84-SC	00/00/1984 to 00/00/1984	WesternGeco	airgun		yes	no
W-40-85-SC	00/00/1985 to 00/00/1985	WesternGeco	airgun		yes	no
W-6-85-SC	00/00/1985 to 00/00/1985	WesternGeco	airgun		yes	no

