

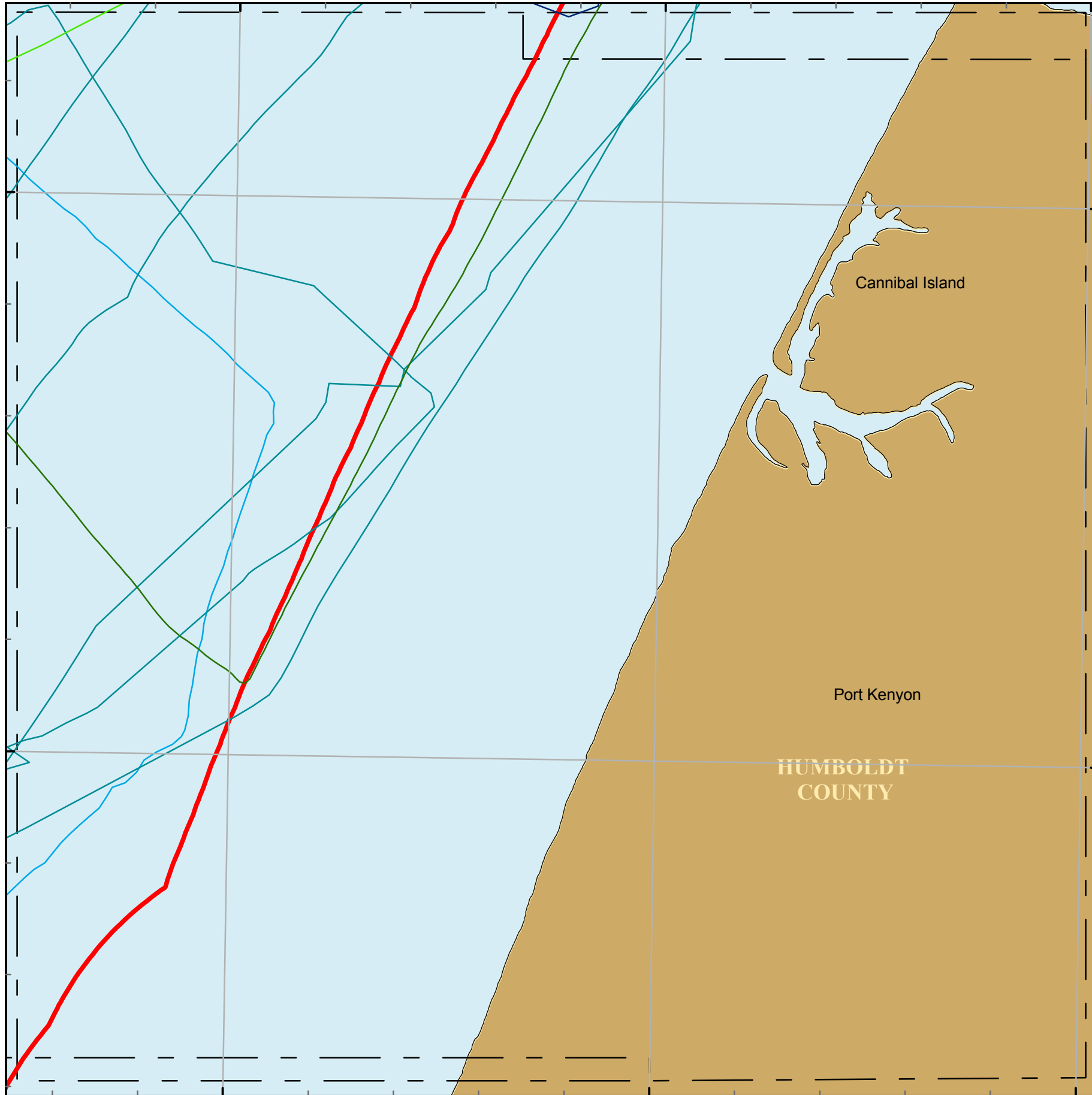
124°25'W

124°20'W

124°15'W

40°40'N

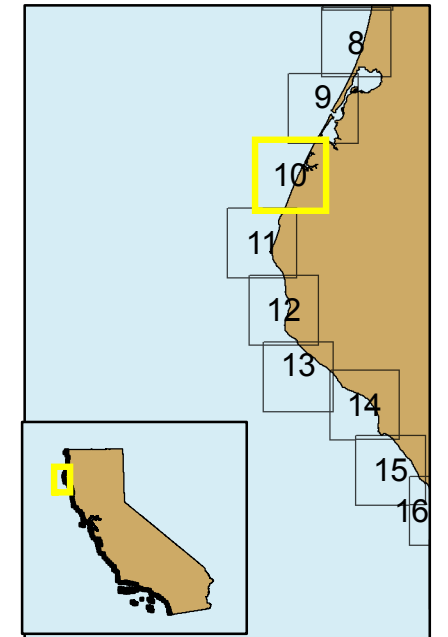
40°35'N





Block 10 B

Seismic Reflection Data in California State Waters Block 10 B

- L-7-85-NC
- L-4-86-NC
- S-9-77-NC
- S-12-78-NC
- S-13-79-NC
- 3-nm limit
- Map Blocks
- County Line



Cruise ID	Chief Scientist	Dates	Source	Frequency	Digital	Analog
S-9-77-NC	Clarke	11/02/1977 to 11/22/1977	airgun, uniboom	3.5kHz, 12kHz	No	Yes
S-12-78-NC	Field/Clarke	11/02/1978 to 11/12/1978	uniboom, airgun, sparker	3.5kHz	No	Yes
S-13-79-NC	Field/Clarke	10/24/1979 to 11/09/1979	uniboom, airgun,	3.5kHz, 12kHz	No	Yes
L-7-85-NC	Cacchione/Field	09/23/1985 to 10/04/1985	uniboom, airgun,	3.5kHz, 12kHz	No	Yes
L-4-86-NC	Cacchione/Drake	08/21/1986 to 09/05/1986	watergun	3.5kHz, 12kHz	No	Yes



Projection: UTM Zone 10 Datum: WGS84 Map Scale: 1:75,000