

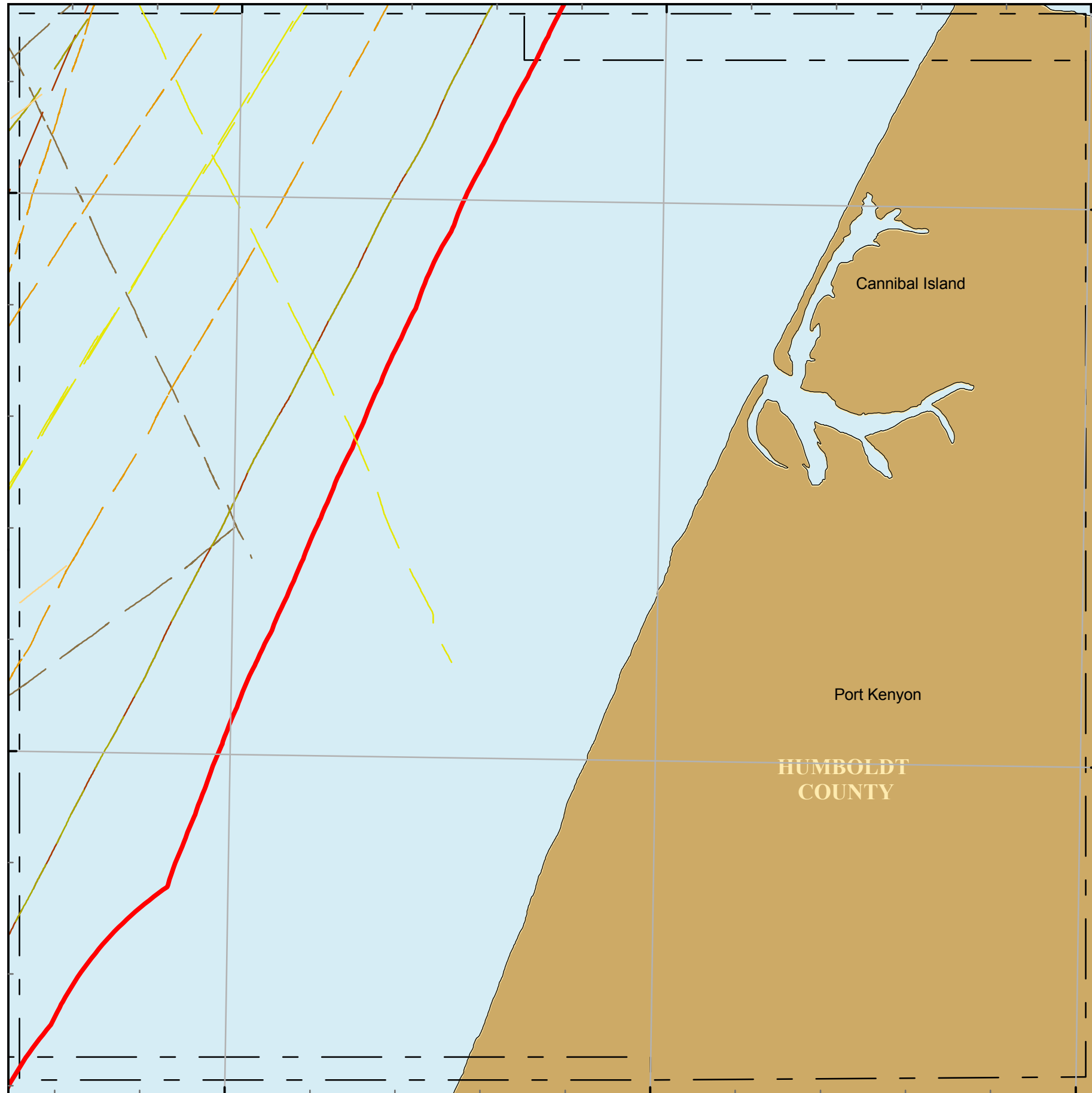
124°25'W

124°20'W

124°15'W

40°40'N

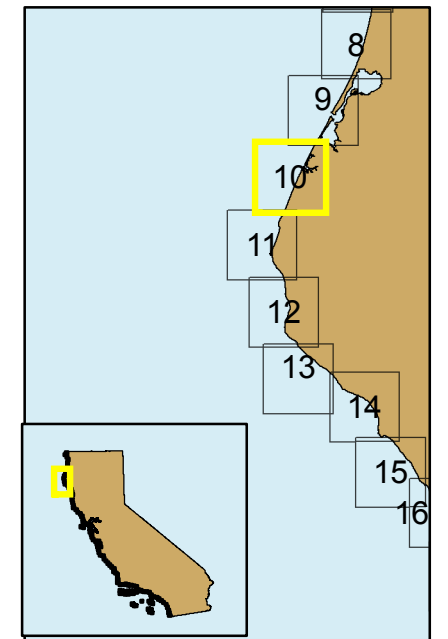
40°35'N





Block 10 A

Seismic Reflection Data in California State Waters Block 10 A

- W-35-82-NC
- W-22-79-NP
- W-27-75-NC
- W-6-75-NC
- W-9-78-NC
- W-4-82-NC
- 3-nm limit
- Map Blocks
- County Line



Cruise ID	Chief Scientist	Dates	Source	Frequency	Digital	Analog
W-6-75-NC	WesternGeco	06/00/1975 to 06/00/1975	airgun		Yes	No
W-9-78-NC	WesternGeco	00/00/1978 to 00/00/1978	airgun		Yes	Yes
W-4-82-NC	WesternGeco	00/00/1982 to 00/00/1982	airgun		Yes	No
W-27-75-NC	WesternGeco	00/00/1975 to 00/00/1975	airgun		Yes	Yes
W-22-79-NP	WesternGeco	00/00/1979 to 00/00/1979	airgun		Yes	Yes
W-35-82-NC	WesternGeco	00/00/1982 to 00/00/1982	airgun		Yes	No



Projection: UTM Zone 10 Datum: WGS84 Map Scale: 1:75,000