

118°45'W

118°40'W

34°5'N

34°N

LOS ANGELES COUNTY

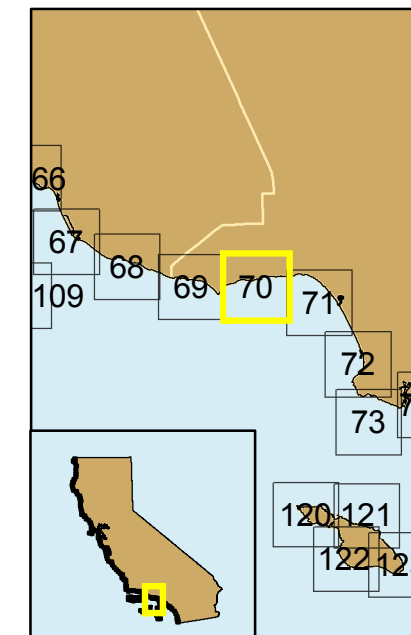
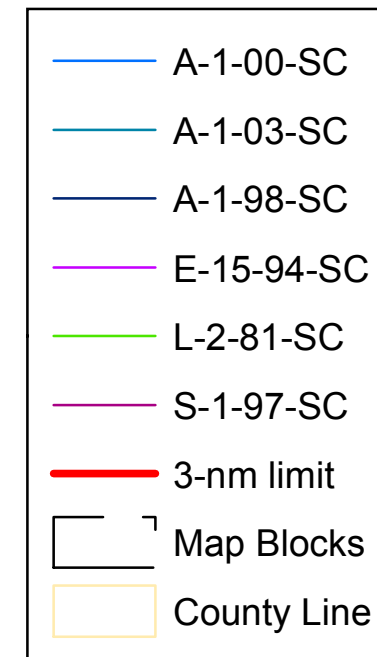
Malibu Point

Santa Monica Bay

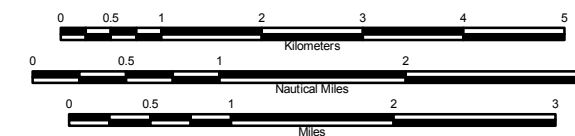



Block 70 C

Seismic Reflection Data in California State Waters Block 70 C



Cruise ID	Dates	Chief Scientist	Source	Frequency	Digital	Analog
L-2-81-SC	04/05/1981 to 04/14/1981	Edwards/Field	airgun, uniboom	3.5kHz, 12kHz	no	yes
E-15-94-SC	10/13/1994 to 10/21/1994	Brocher	airgun, 24channel		yes	yes
S-1-97-SC	05/27/1997 to 06/01/1997	Klitgord	airgun, 24channel	3.5kHz	yes	yes
A-1-98-SC	08/09/1998 to 08/23/1998	Normark	huntec, 24channel		yes	yes
A-1-00-SC	06/05/2000 to 06/29/2000	Gutmatcher/Ross/Edwards	uniboom, geopulse, huntec, sparker, minisparker, 24channel	12kHz	yes	yes
A-1-03-SC	07/18/2003 to 07/31/2003	Edwards/Lee	chirp	3.5kHz	yes	yes



Projection: UTM Zone 10 Datum: WGS84 Map Scale: 1:75,000