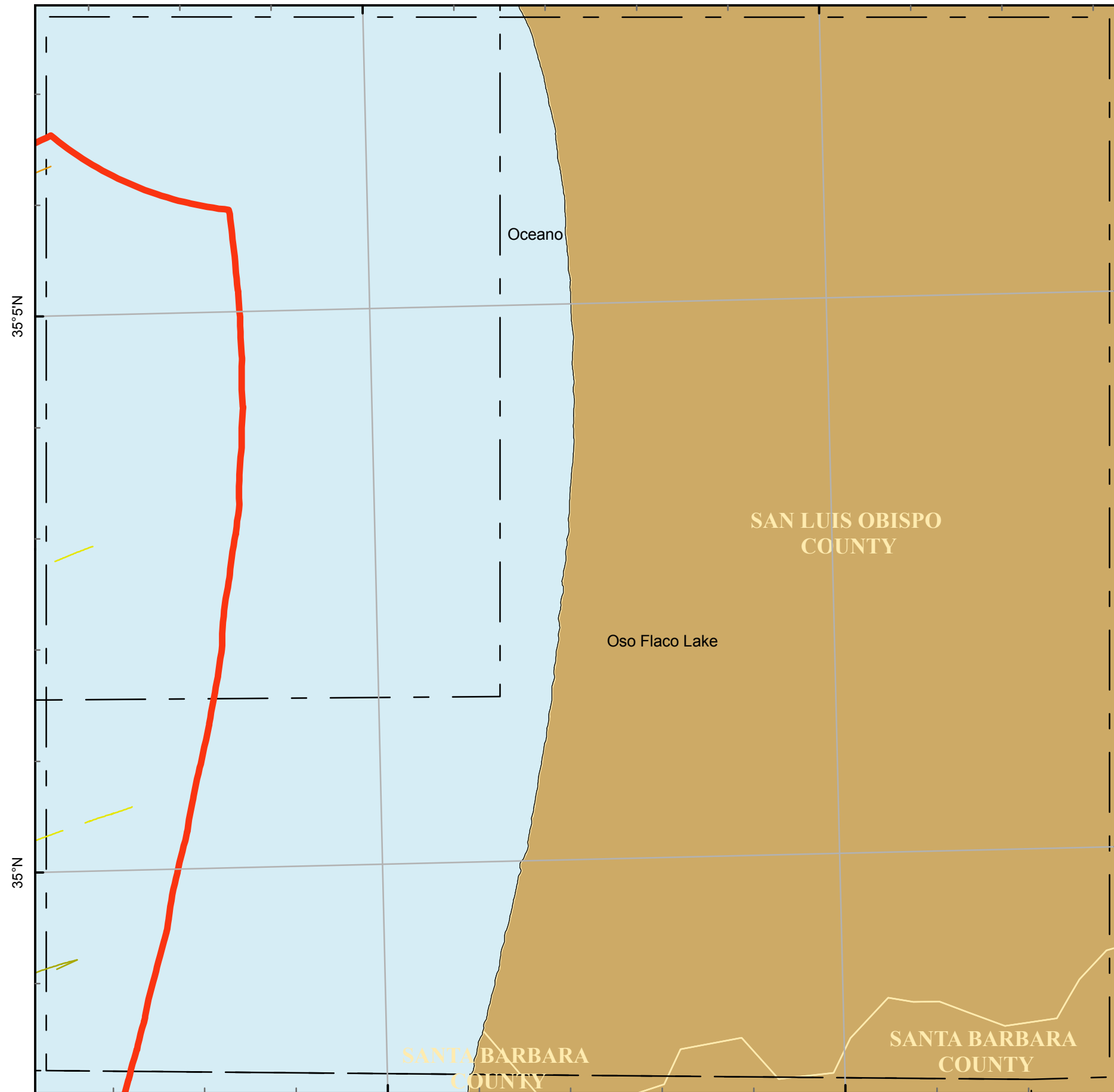


120°40'W

120°35'W



35°5'N

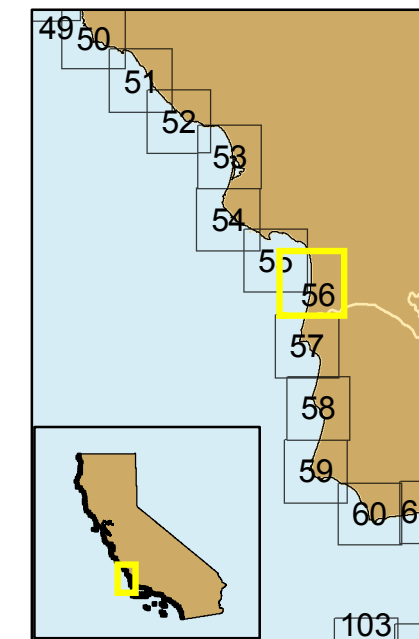
35°N



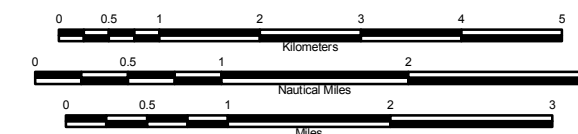
# Block 56 A

## Seismic Reflection Data in California State Waters Block 56 A

- W-4-74-SC
- W-22-79-NP
- W-5-75-SC
- 3-nm limit
- Map Blocks
- County Line



Cruise ID	Chief Scientist	Dates	Source	Frequency	Digital	Analog
W-4-74-SC	WesternGeco	00/00/1974 to 00/00/1974	airgun		Yes	Yes
W-5-75-SC	WesternGeco	11/00/1975 to 11/00/1975	airgun		Yes	No
W-22-79-NP	WesternGeco	00/00/1979 to 00/00/1979	airgun		Yes	Yes



Projection: UTM Zone 10 Datum: WGS84 Map Scale: 1:75,000