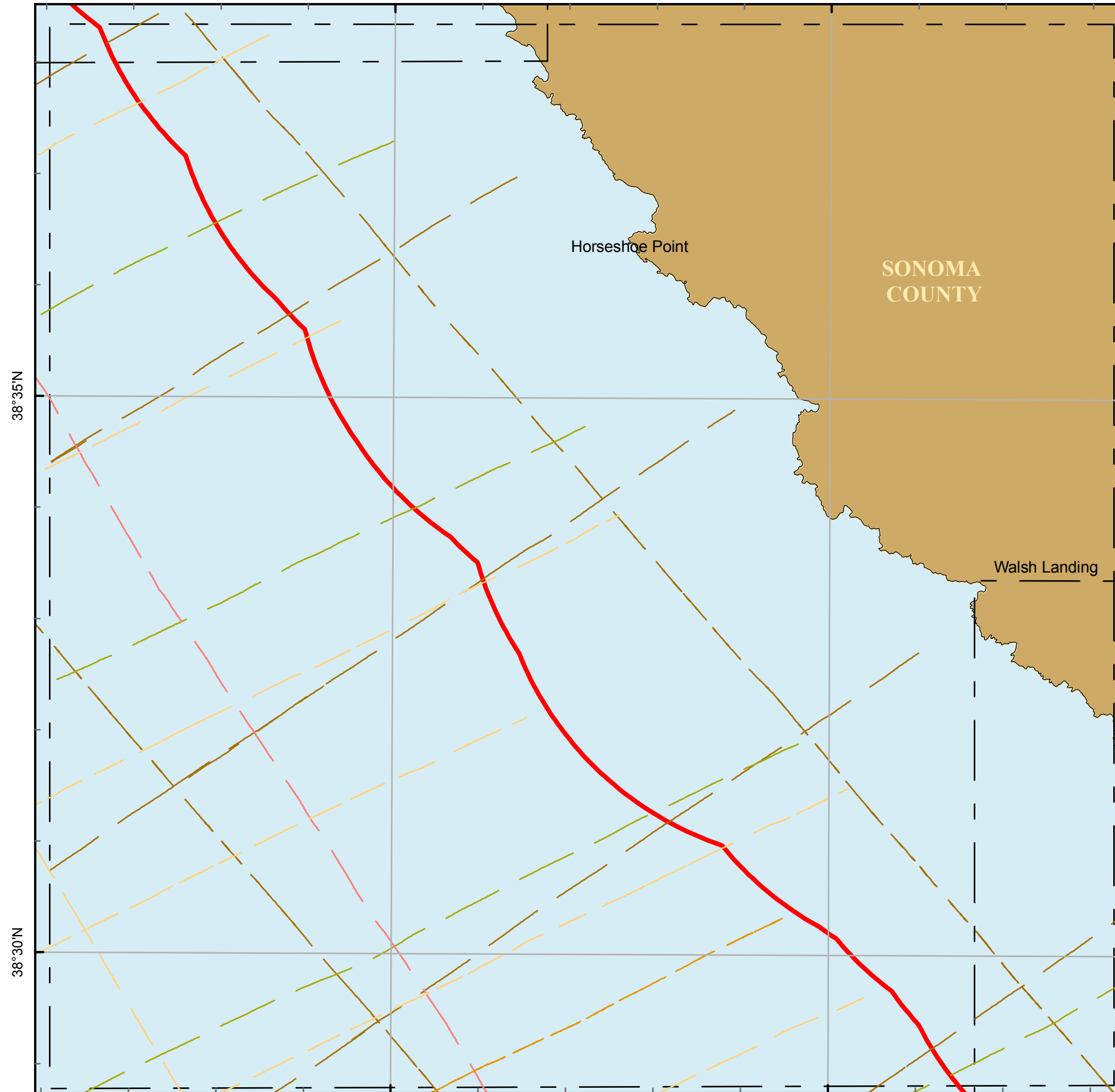


123°25'W

123°20'W











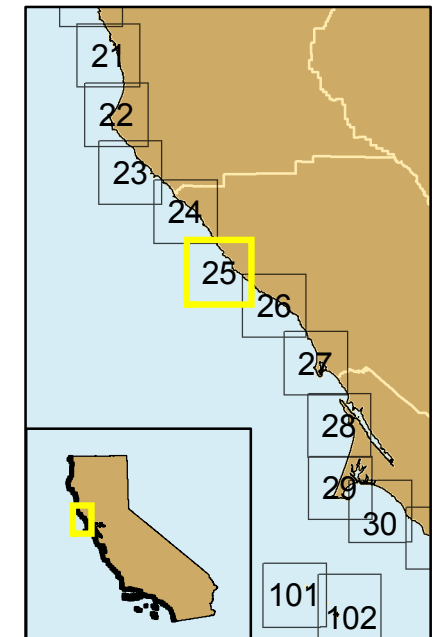
# Block 25 A



Projection: UTM Zone 10 Datum: WGS84 Map Scale: 1:75,000

## Seismic Reflection Data in California State Waters Block 25 A

-  W-35-82-NC
-  W-22-79-NP
-  W-18-75-NP
-  W-17-79-NC
-  W-4-82-NC
-  3-nm limit
-  Map Blocks
-  County Line



Cruise ID	Chief Scientist	Dates	Source	Frequency	Digital	Analog
W-17-79-NC	WesternGeco	00/00/1979 to 00/00/1979	airgun		Yes	Yes
W-18-75-NP	WesternGeco	00/00/1975 to 00/00/1975	airgun		Yes	Yes
W-22-79-NP	WesternGeco	00/00/1979 to 00/00/1979	airgun		Yes	Yes
W-4-82-NC	WesternGeco	00/00/1982 to 00/00/1982	airgun		Yes	No
W-35-82-NC	WesternGeco	00/00/1982 to 00/00/1982	airgun		Yes	No

