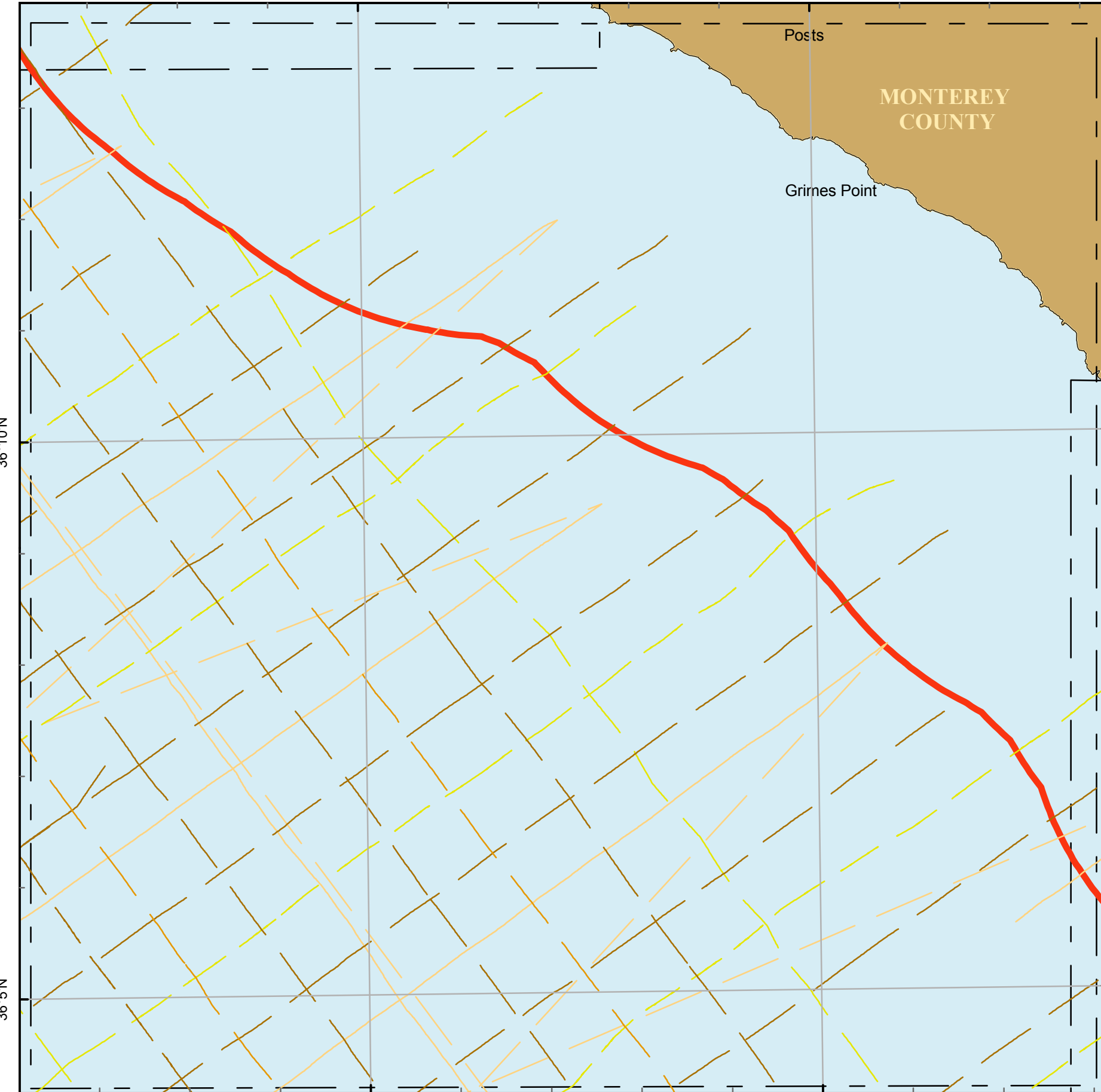


121°50'W

121°45'W










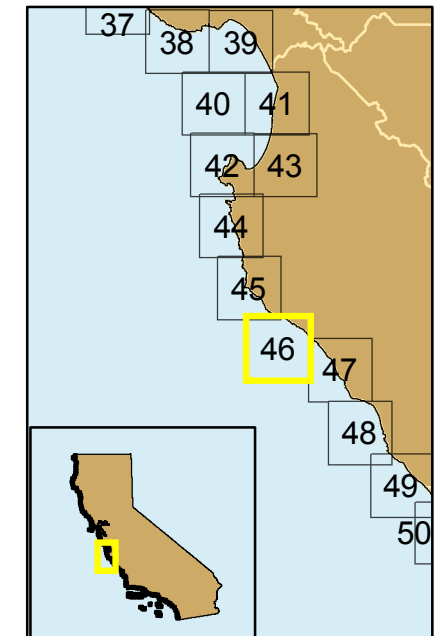
36°10'N

36°5'N

Projection: UTM Zone 10 Datum: WGS84 Map Scale: 1:75,000

### Seismic Reflection Data in California State Waters Block 46 A

-  W-10-78-SC
-  W-32-82-CC
-  W-4-74-SC
-  W-5-75-SC
-  3-nm limit
-  Map Blocks
-  County Line



Cruise ID	Chief Scientist	Dates	Source	Frequency	Digital	Analog
W-10-78-SC	WesternGeco	00/00/1978 to 00/00/1978	airgun		Yes	Yes
W-4-74-SC	WesternGeco	00/00/1974 to 00/00/1974	airgun		Yes	Yes
W-5-75-SC	WesternGeco	11/00/1975 to 11/00/1975	airgun		Yes	No
W-32-82-CC	WesternGeco	00/00/1982 to 00/00/1982	airgun		Yes	No

