

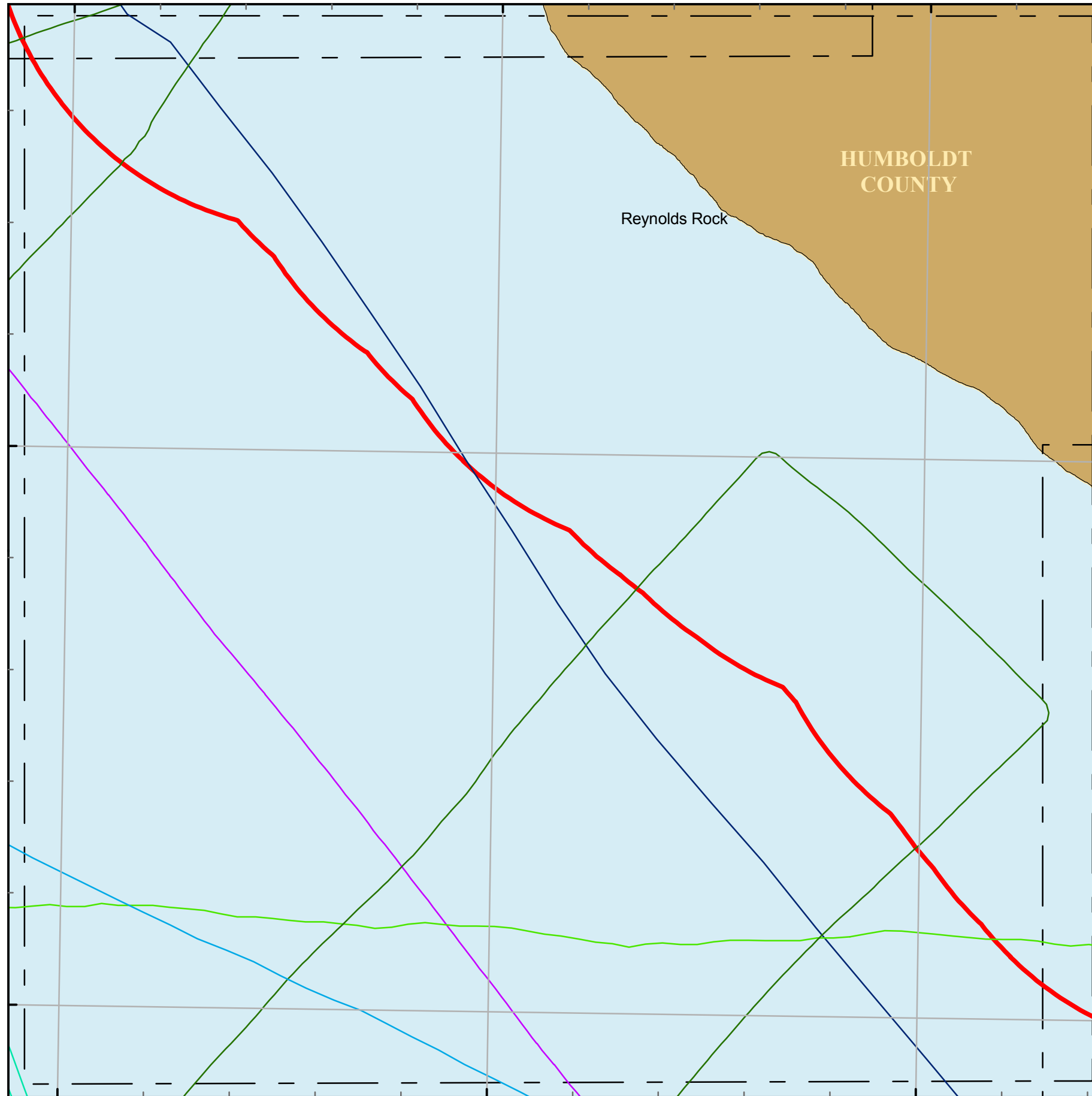
124°25'W

124°20'W

124°15'W

40°10'N

40°5'N

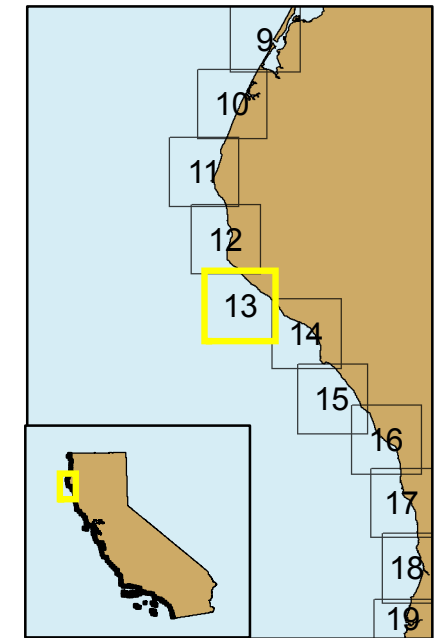
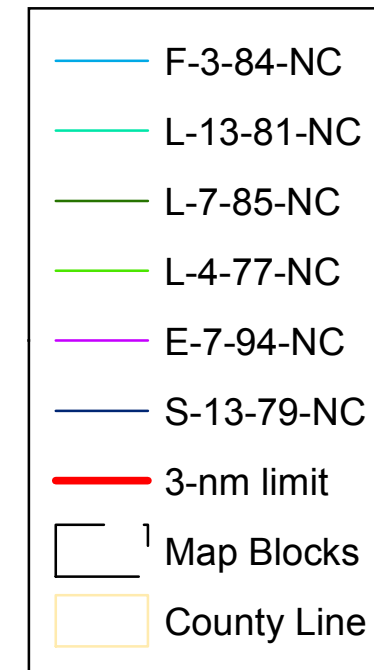


Projection: UTM Zone 10 Datum: WGS84 Map Scale: 1:75,000



Block 13 B

Seismic Reflection Data in California State Waters Block 13 B



Cruise ID	Chief Scientist	Dates	Source	Frequency	Digital	Analog
L-4-77-NC	McCulloch	05/10/1977 to 05/21/1977	airgun, 24channel, uniboom	3.5kHz, 12kHz	Yes	Yes
L-7-85-NC	Cacchione/Field	09/23/1985 to 10/04/1985	uniboom, airgun,	3.5kHz, 12kHz	No	Yes
F-3-84-NC	Cacchione/Drake	06/15/1984 to 07/08/1984	airgun	3.5kHz	No	Yes
E-7-94-NC	Klemperer/Levander/Trehu	06/11/1994 to 06/25/1994	airgun	3.5kHz	Yes	Yes
S-13-79-NC	Field/Clarke	10/24/1979 to 11/09/1979	uniboom, airgun,	3.5kHz, 12kHz	No	Yes
L-13-81-NC	Gardner/Field	10/09/1981 to 10/23/1981	uniboom, airgun,	3.5kHz, 12kHz	No	Yes

