

119°20'W

119°15'W

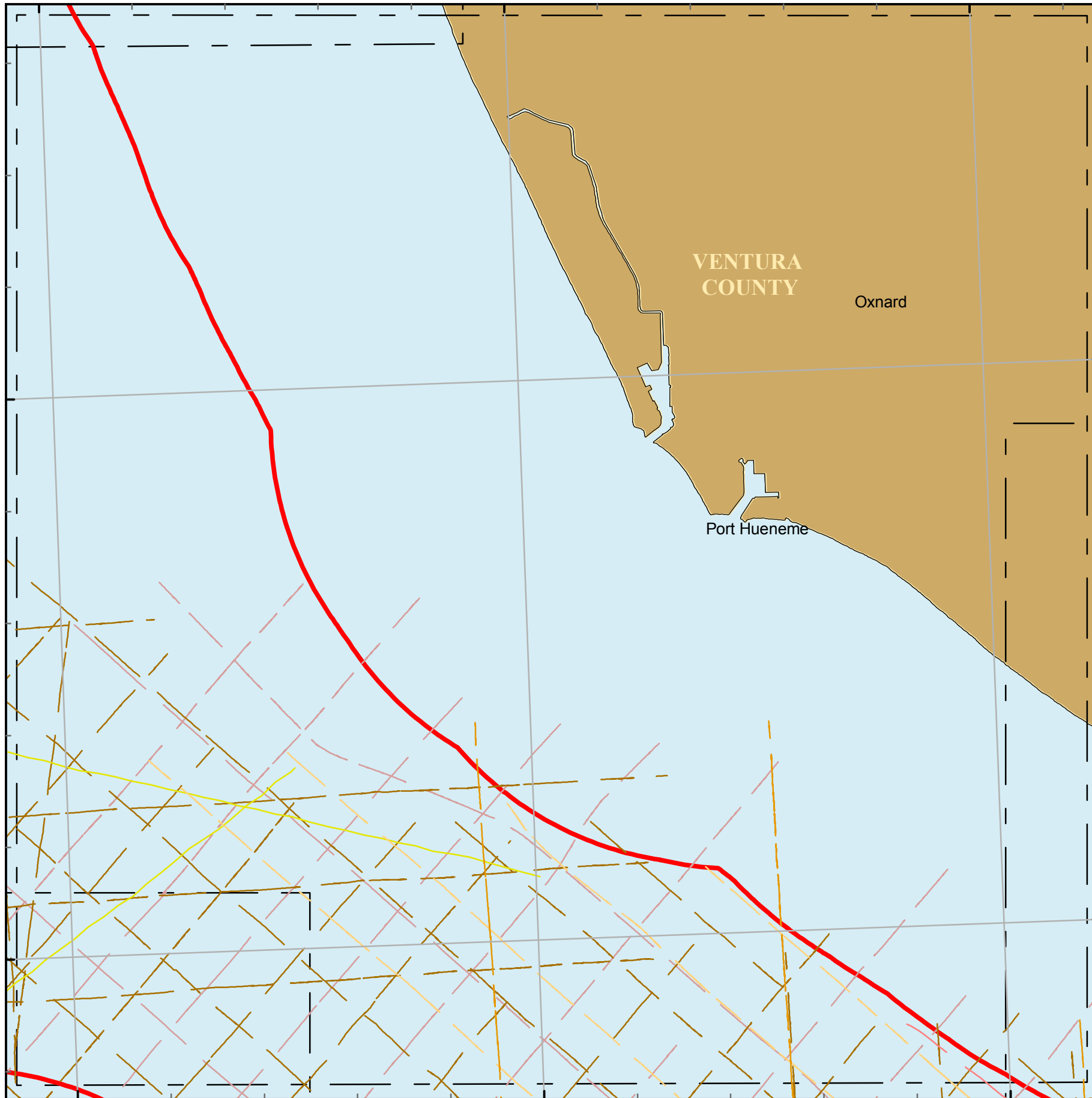
119°10'W



Block 67 A

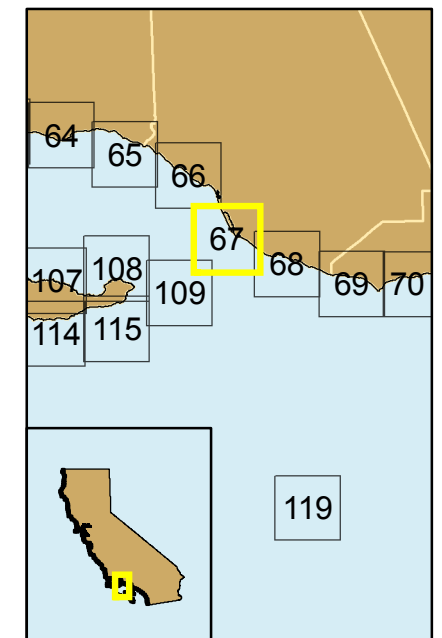
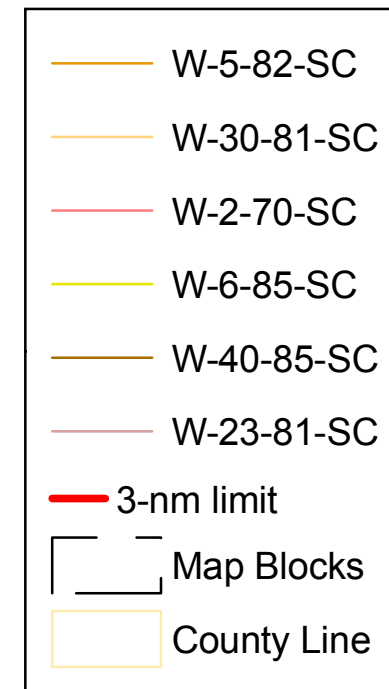
34°10'N

34°5'N



Projection: UTM Zone 10 Datum: WGS84 Map Scale: 1:75,000

Seismic Reflection Data in California State Waters Block 67 A



Cruise ID	Dates	Chief Scientist	Source	Frequency	Digital	Analog
W-2-70-SC	00/00/1970 to 00/00/1970	WesternGeco	airgun		yes	yes
W-30-81-SC	00/00/1981 to 00/00/1981	WesternGeco	airgun		yes	yes
W-23-81-SC	00/00/1981 to 00/00/1981	WesternGeco	airgun		yes	no
W-5-82-SC	00/00/1982 to 00/00/1982	WesternGeco	airgun		yes	no
W-40-85-SC	00/00/1985 to 00/00/1985	WesternGeco	airgun		yes	no
W-6-85-SC	00/00/1985 to 00/00/1985	WesternGeco	airgun		yes	no

