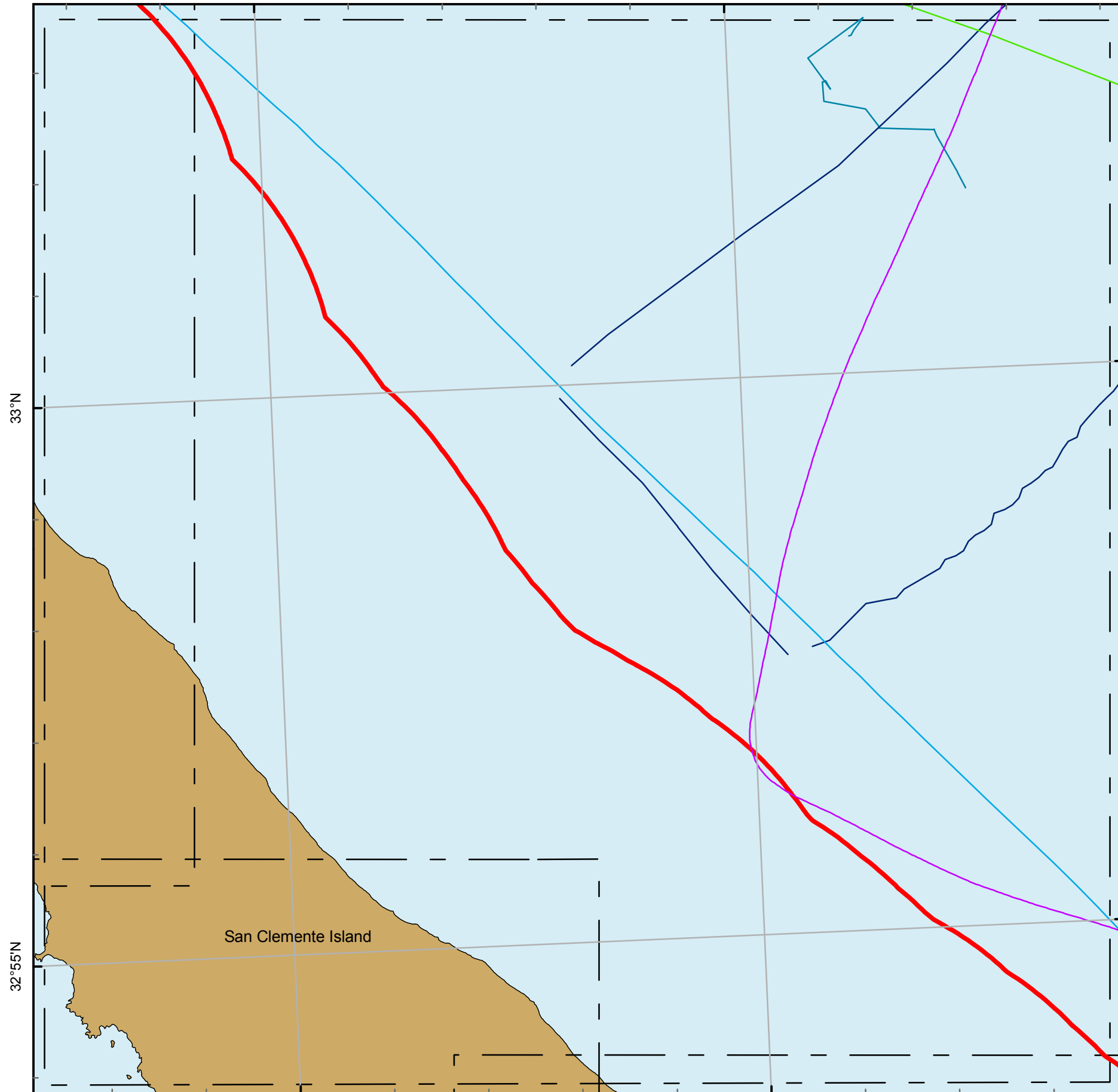


118°30'W

118°25'W

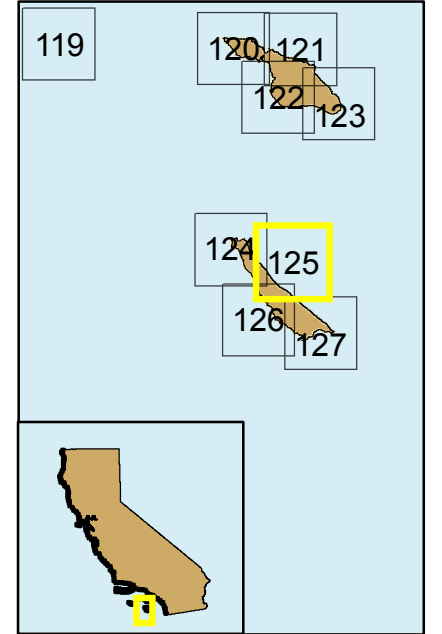


Block 125 B

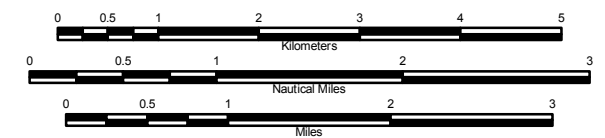



Seismic Reflection Data in California State Waters Block 125 B

- E-15-94-SC
- F-1-84-SC
- L-2-79-NC
- S-2A-79-SC
- S-3-79-SC
- 3-nm limit
- Map Blocks



Cruise ID	Dates	Chief Scientist	Source	Frequency	Digital	Analog
E-15-94-SC	10/13/1994 to 10/21/1994	Brocher	airgun, 24channel		yes	yes
F-1-84-SC	04/26/1984 to 05/21/1984	Field/Edwards	airgun	3.5kHz	no	yes
L-2-79-NC	10/30/1979 to 11/05/1979	Greene	uniboom, airgun	3.5kHz, 12kHz	No	Yes
S-2A-79-SC	04/07/1979 to 04/17/1979	Greene	uniboom, airgun, sparker, minisparker	3.5kHz, 12kHz	no	yes
S-3-79-SC	04/26/1979 to 05/07/1979	Vedder		3.5kHz, 12kHz		yes



Projection: UTM Zone 10 Datum: WGS84 Map Scale: 1:75,000