

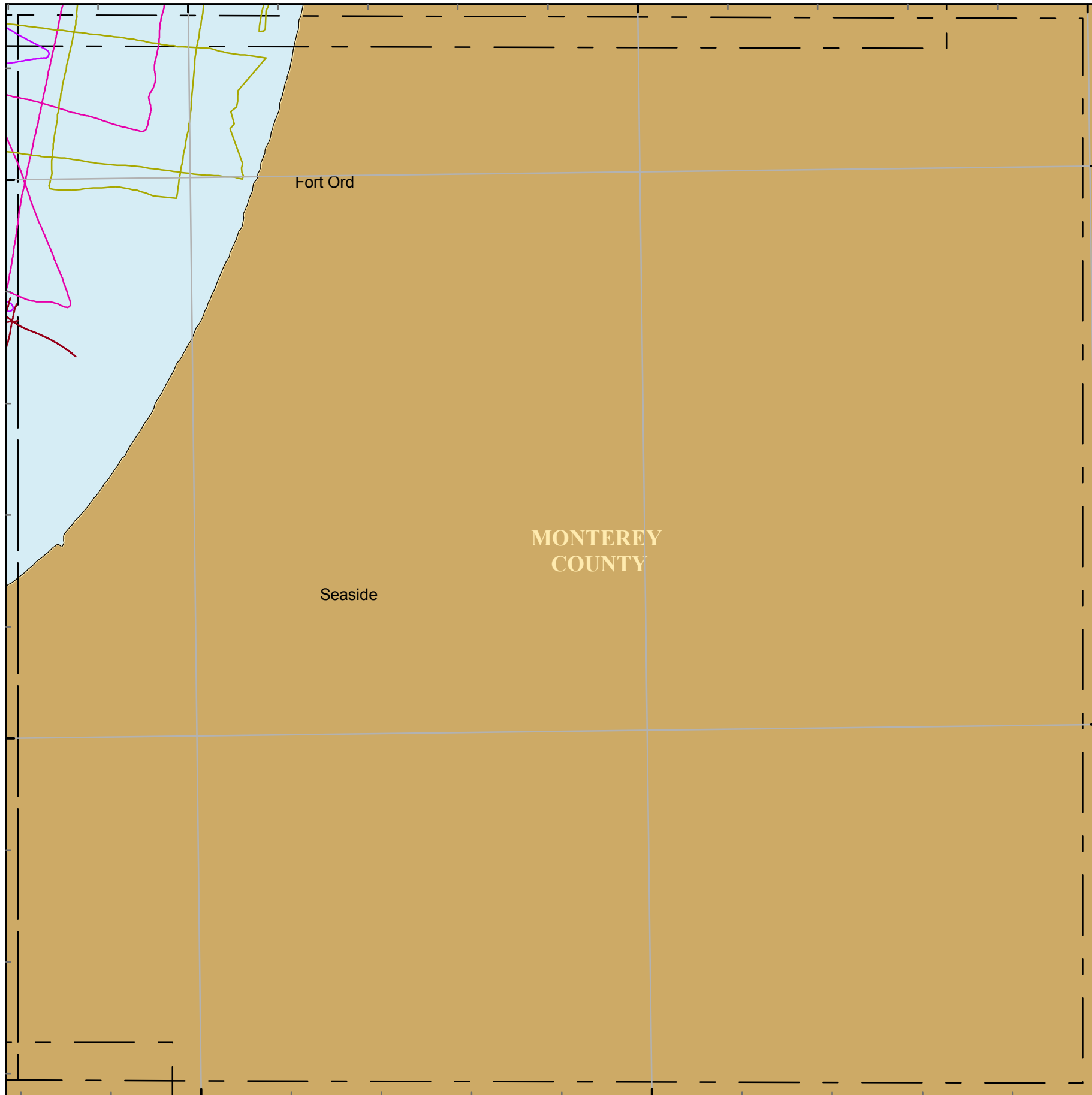
121°50'W

121°45'W

121°40'W

36°40'N

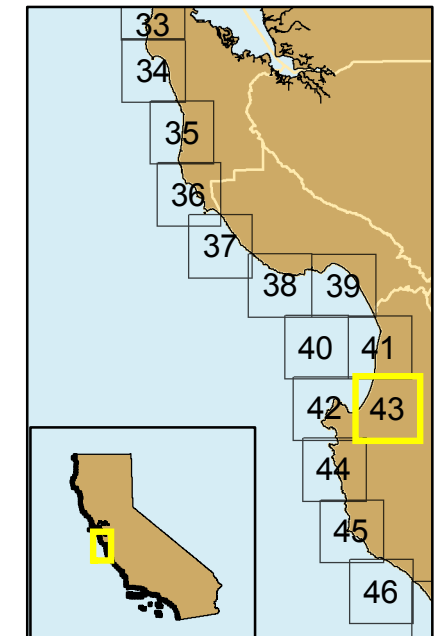
36°35'N





Block 43 B

Seismic Reflection Data in California State Waters Block 43 B

- J-4-81-NC
- J-4-98-MB
- M4-97-MB
- M-1-95-MB
- 3-nm limit
- Map Blocks
- County Line



Cruise ID	Chief Scientist	Dates	Source	Frequency	Digital	Analog
J-4-81-NC	Hill	07/06/1981 to 07/10/1981	uniboom, minisparker	12kHz	No	Yes
M-1-95-MB	Pickett/Jackson	04/02/1995 to 04/13/1995	uniboom		No	Yes
M-4-97-MB	Edwards/Anima	09/09/1997 to 09/17/1997	huntec, uniboomer	3.5kHz, 12kHz	Yes	Yes
J-4-98-MB	Anima/Eittreim	10/21/1998 to 11/09/1998	geopulse		No	Yes



Projection: UTM Zone 10 Datum: WGS84 Map Scale: 1:75,000