

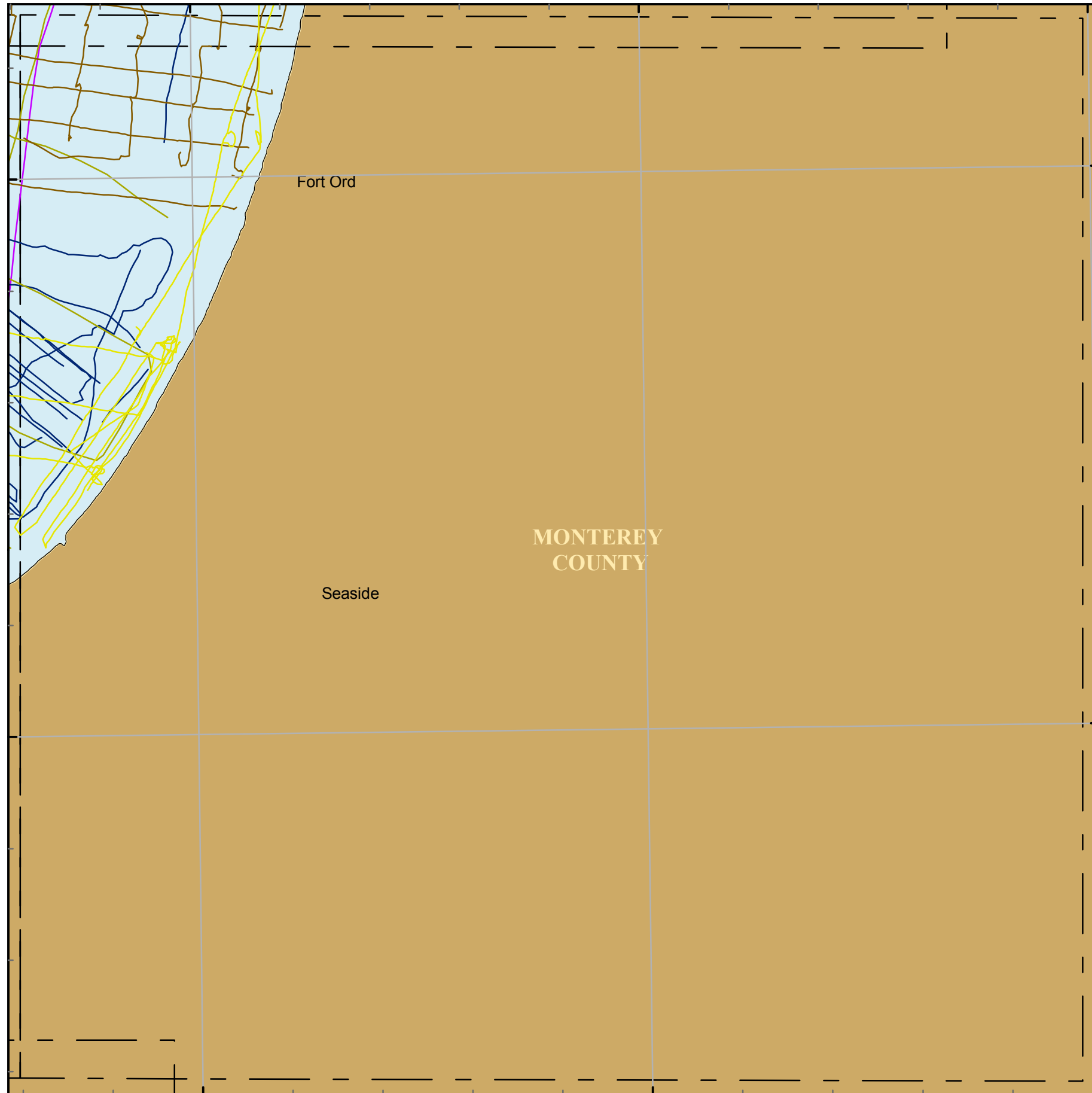
121°50'W

121°45'W

121°40'W

36°40'N

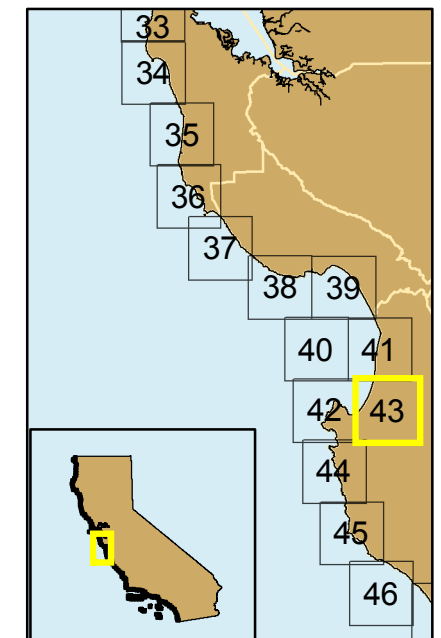
36°35'N




Block 43 A

### Seismic Reflection Data in California State Waters Block 43 A

- J-3-81-NC
- J-6-81-NC
- J-1-85-MB
- P-1-87-MB
- S-4-78-NC
- 3-nm limit
- Map Blocks
- County Line



Cruise ID	Chief Scientist	Dates	Source	Frequency	Digital	Analog
S-4-78-NC	Greene	06/01/1978 to 06/05/1978	uniboom, airgun,	3.5kHz, 12kHz	No	Yes
J-6-81-NC	Hill	08/04/1981 to 08/06/1981	minisparker		No	Yes
J-3-81-NC	Hunter/Molnia/Dingler	06/29/1981 to 07/02/1981	uniboom	12kHz	No	Yes
J-1-85-MB	Dingler	11/19/1985 to 12/03/1985	sparker, geopulse, uniboom, minisparker	3.5kHz, 200kHz, 7kHz	Yes	Yes
P-1-87-MB	Greene	03/06/1987 to 03/09/1987	uniboom, sparker			Yes



Projection: UTM Zone 10 Datum: WGS84 Map Scale: 1:75,000