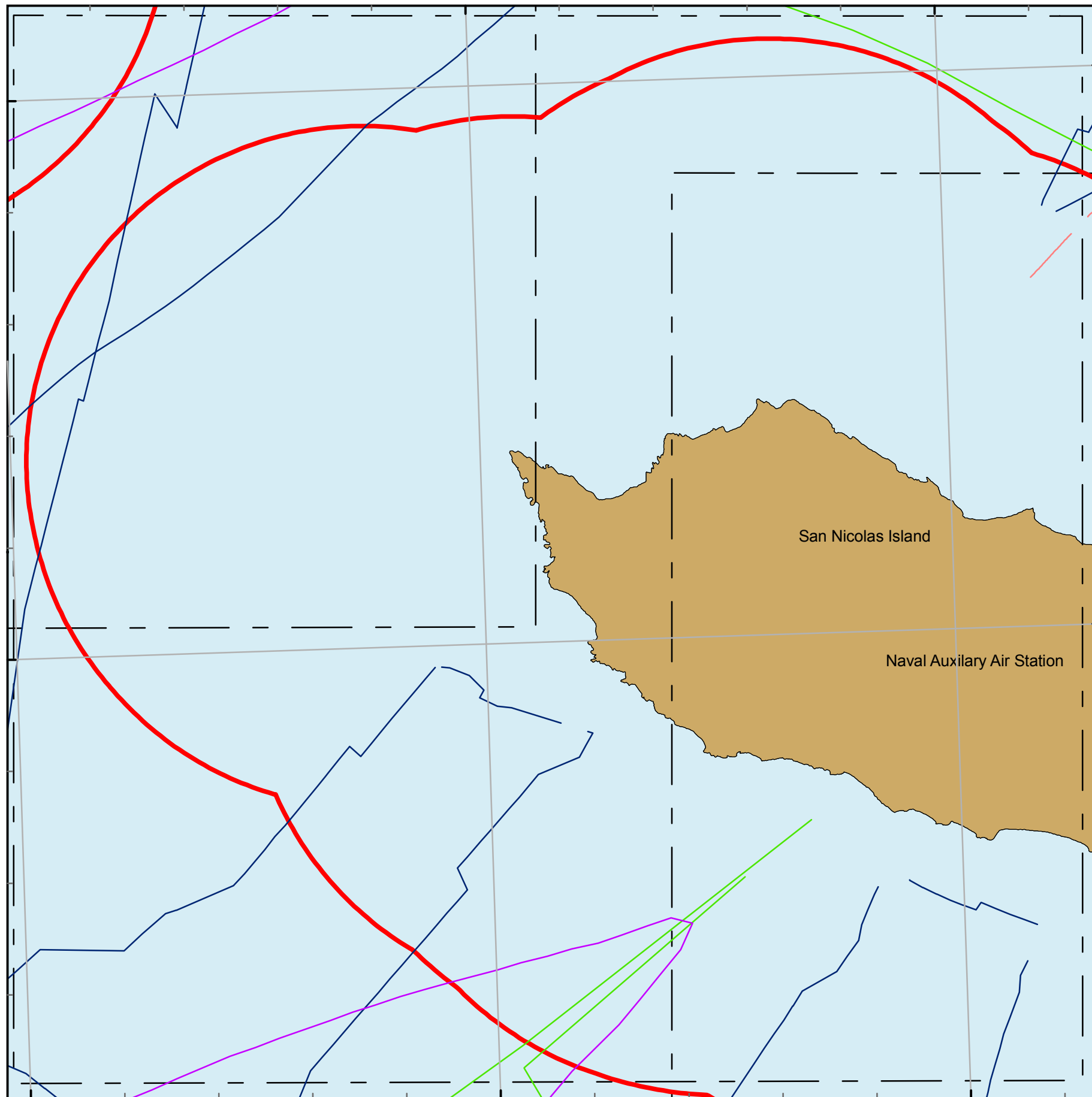


119°35'W

119°30'W

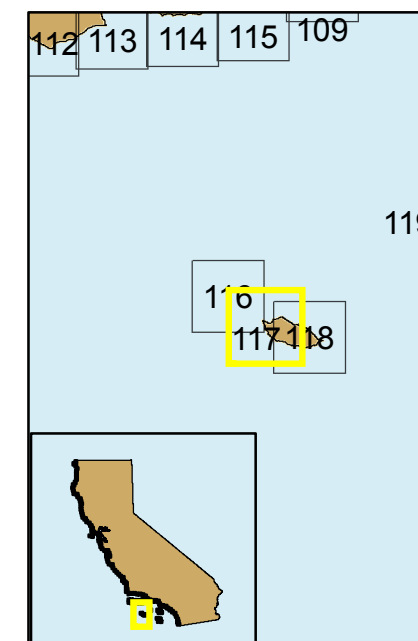
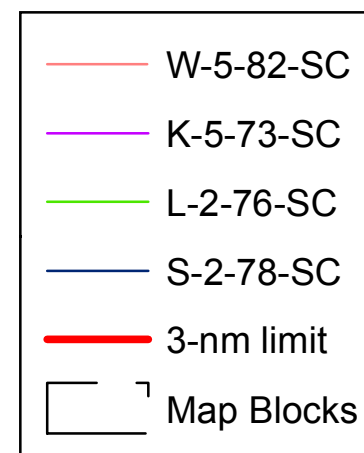
33°20'N

33°15'N



Projection: UTM Zone 10 Datum: WGS84 Map Scale: 1:75,000

Seismic Reflection Data in California State Waters Block 117



Cruise ID	Dates	Chief Scientist	Source	Frequency	Digital	Analog
K-5-73-SC	11/23/1973 to 12/10/1973	Moore	airgun, uniboom		yes	yes
L-2-76-SC	02/25/1976 to 03/19/1976	Greene	minisparker, uniboom, airgun	3.5kHz	no	yes
S-2-78-SC	05/02/1978 to 05/21/1978	Greene	sparker, uniboom, airgun, minisparker		no	yes
W-5-82-SC	00/00/1982 to 00/00/1982	WesternGeco	airgun		yes	no

