

119°35'W

119°30'W

33°20'N

33°15'N







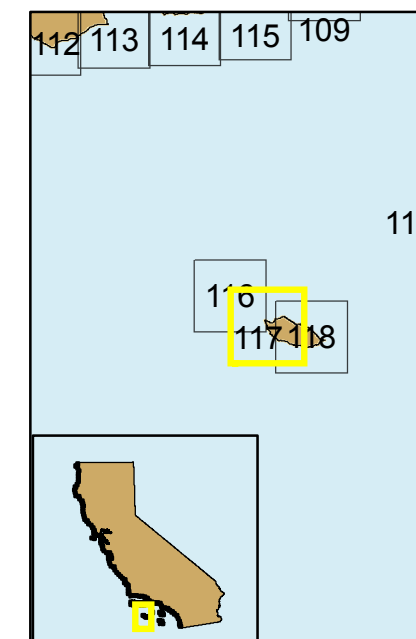
Block 117 A



Projection: UTM Zone 10 Datum: WGS84 Map Scale: 1:75,000

Seismic Reflection Data in California State Waters Block 117 A

-  H-16-79-SC
-  W-5-82-SC
-  3-nm limit
-  Map Blocks



Cruise ID	Dates	Chief Scientist	Source	Frequency	Digital	Analog
H-16-79-SC	00/00/1979 to 00/00/1979	Chevron	airgun		yes	no
W-5-82-SC	00/00/1982 to 00/00/1982	WesternGeco	airgun		yes	no

