

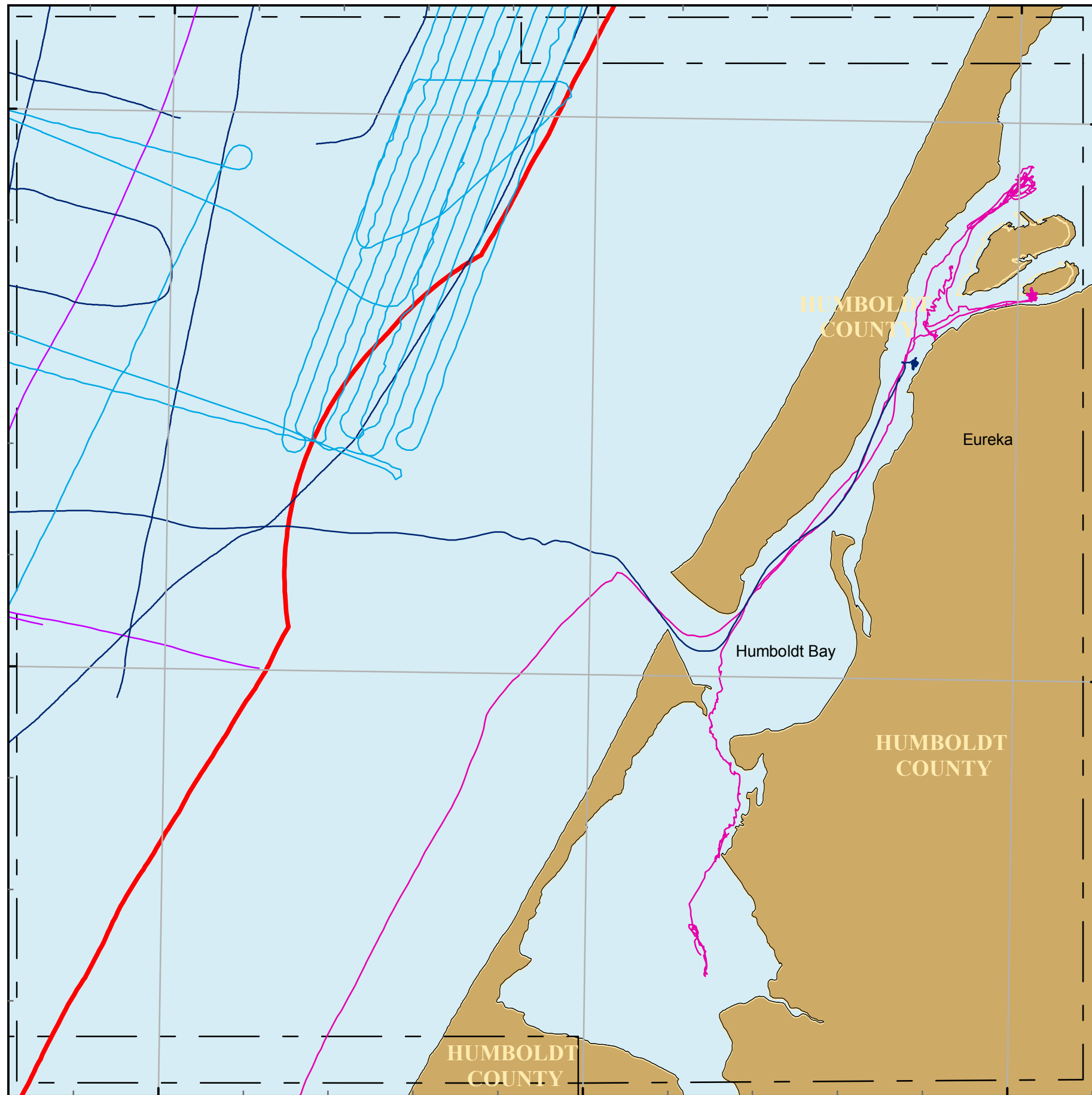
124°20'W

124°15'W

124°10'W

40°50'N

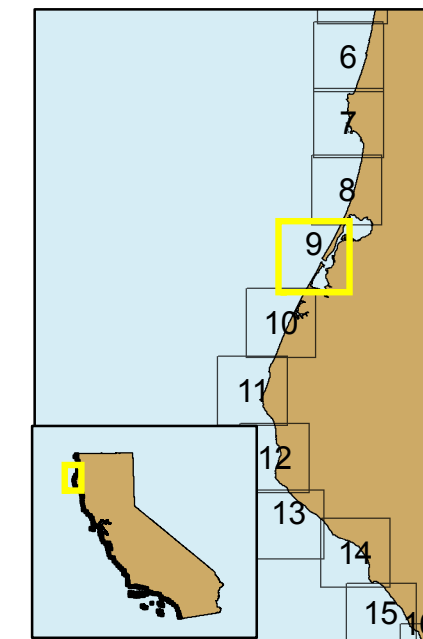
40°45'N



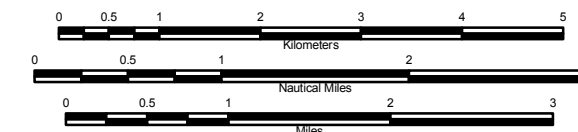
Block 9 C

Seismic Reflection Data in California State Waters Block 9 C

- W-2-95-NC
- W-1-96-NC
- E-7-94-NC
- J-1-93-NC
- 3-nm limit
- Map Blocks
- County Line



Cruise ID	Chief Scientist	Dates	Source	Frequency	Digital	Analog
J-1-93-NC	Clarke	09/16/1993 to 09/30/1993				Yes
E-7-94-NC	Klemperer/Levander/Trehu	06/11/1994 to 06/25/1994	airgun	3.5kHz	Yes	Yes
W-2-95-NC	Field	09/01/1995 to 09/15/1995	huntec		Yes	Yes
W-1-96-NC	Field/Gardner	06/29/1996 to 07/07/1996	huntec		Yes	Yes



Projection: UTM Zone 10 Datum: WGS84 Map Scale: 1:75,000