

120°35'W

120°30'W

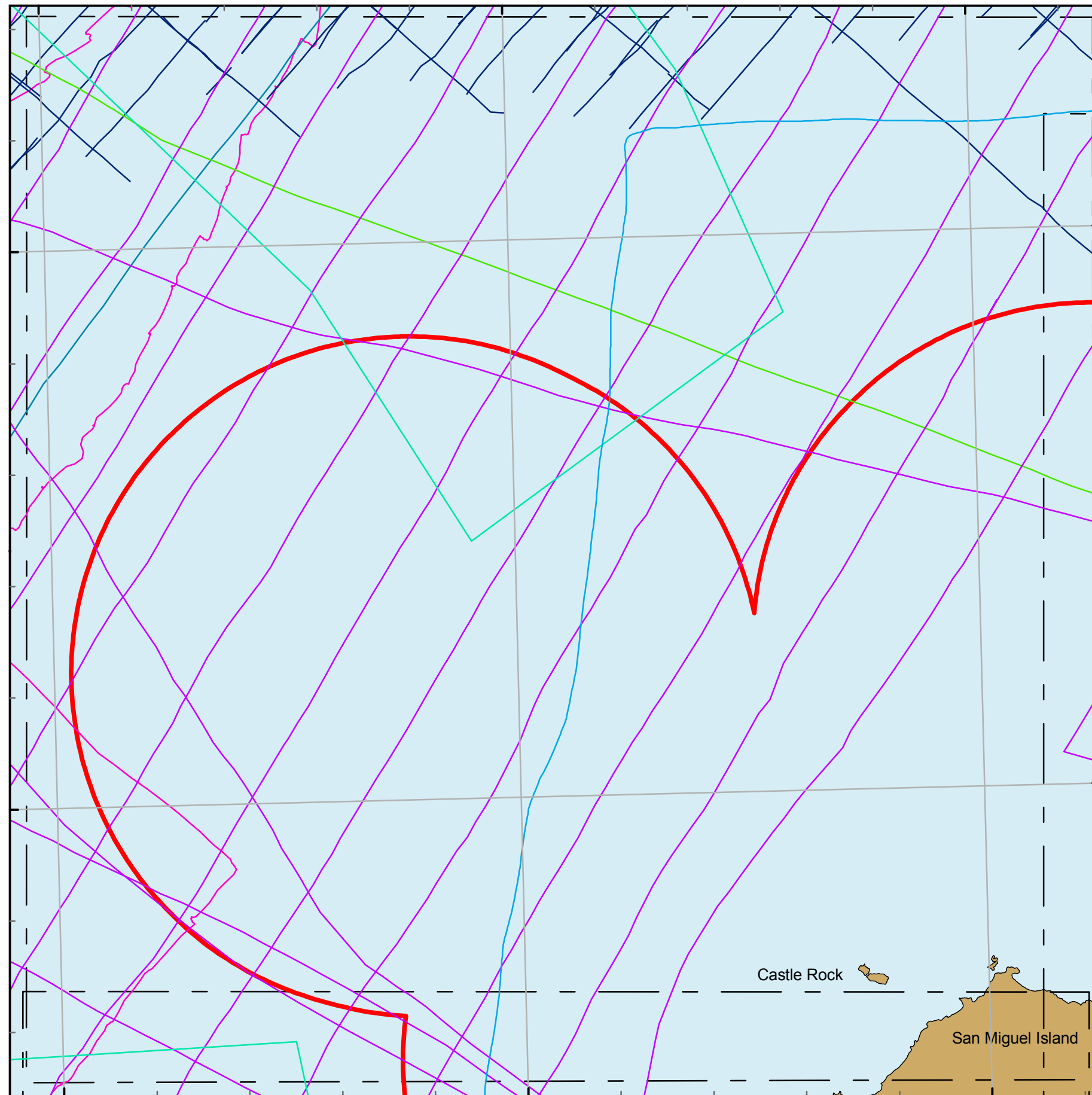
120°25'W



Block 103 B

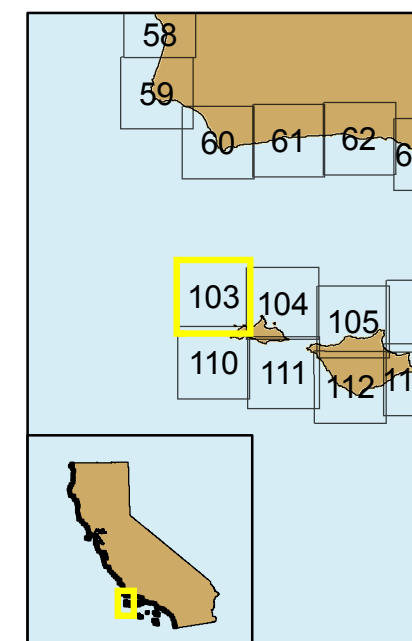
34°10'N

34°5'N

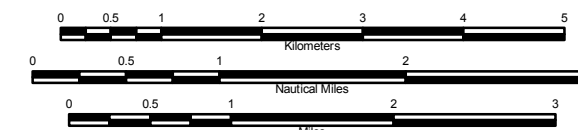



Seismic Reflection Data in California State Waters Block 103 B

- F-2-92-SC
- B-1-72-SC
- K-3-73-SC
- L-10-78-NC
- S-1-80-SC
- S-2-78-SC
- S-3-79-SC
- 3-nm limit
- Map Blocks



Cruise ID	Dates	Chief Scientist	Source	Frequency	Digital	Analog
B-1-72-SC	11/11/1972 to 11/15/1972	Greene/Silver	uniboom, airgun			yes
F-2-92-SC	03/11/1992 to 03/30/1992	Gardner/Dean		3.5Khz		yes
K-3-73-SC	05/19/1973 to 06/12/1973	Vedder	uniboom, sparker			yes
L-10-78-NC	11/11/1978 to 11/16/1978	McCulloch/Tompkins	airgun, 24channel, uniboom	3.5kHz, 12kHz	yes	yes
S-1-80-SC	10/00/1980 to 02/00/1981	Minerals Management Service	sparker, minisparker	3.5kHz	yes	no
S-2-78-SC	05/02/1978 to 05/21/1978	Greene	sparker, uniboom, airgun, minisparker		no	yes
S-3-79-SC	04/26/1979 to 05/07/1979	Vedder		3.5kHz, 12kHz		yes



Projection: UTM Zone 10 Datum: WGS84 Map Scale: 1:75,000