

120°35'W

120°30'W

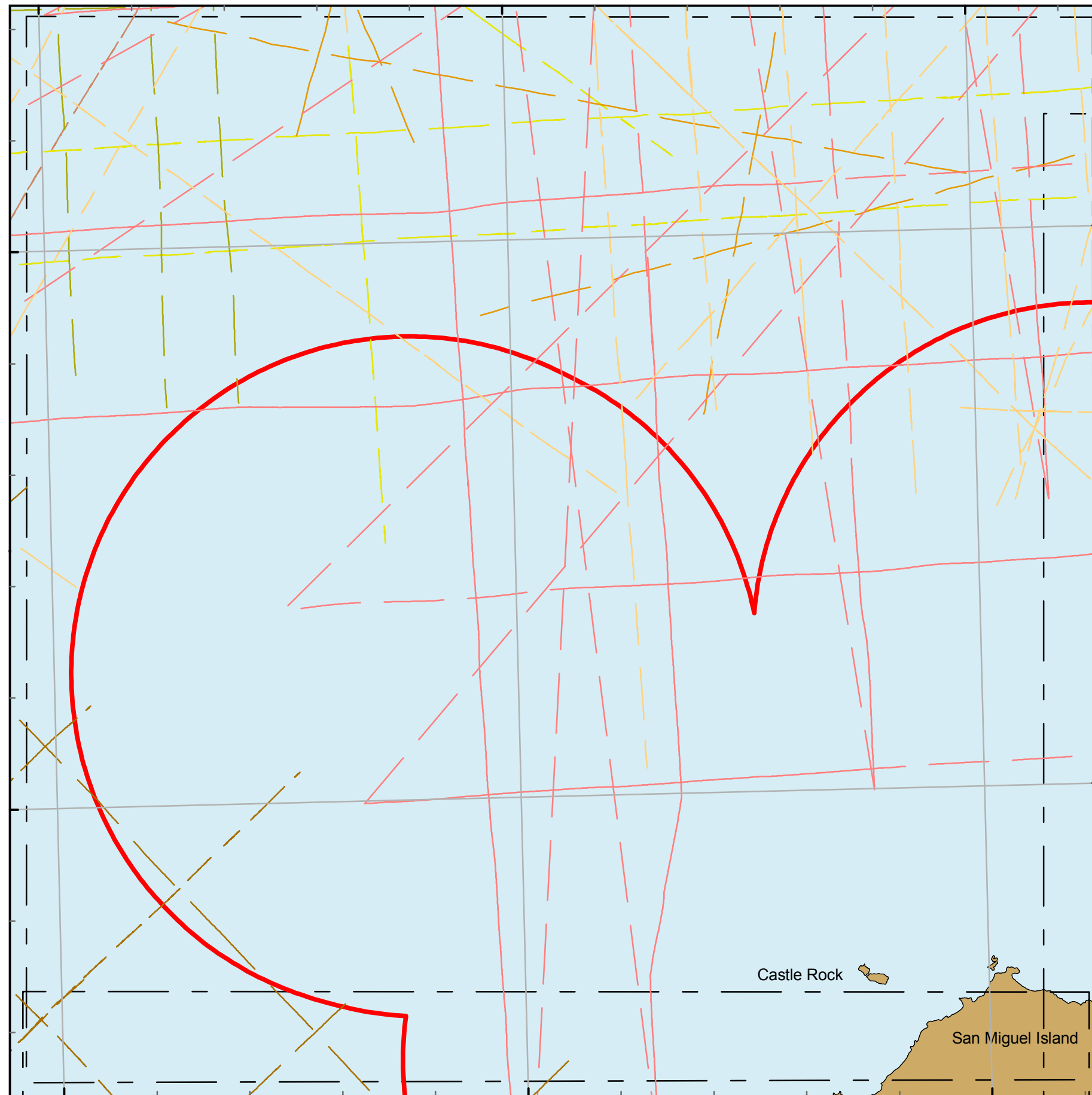
120°25'W



# Block 103 A

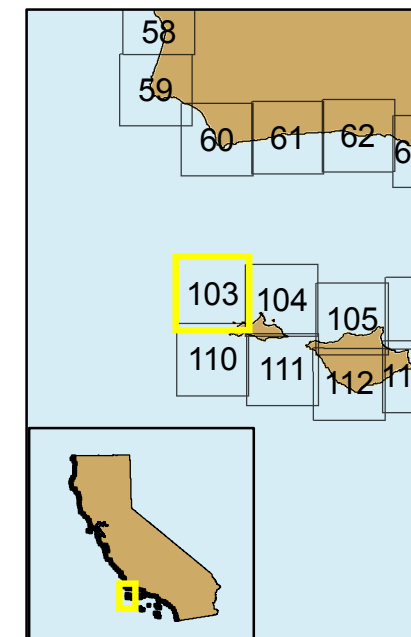
34°10'N

34°5'N

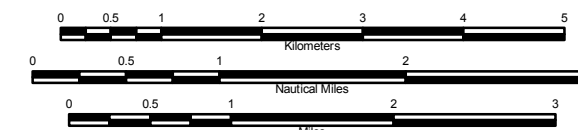



## Seismic Reflection Data in California State Waters Block 103 A

- W-37-84-SC
- W-33-82-SC
- W-7-75-SC
- W-23-81-SC
- W-6-85-SC
- W-40-85-SC
- W-4-74-SC
- 3-nm limit
- Map Blocks



Cruise ID	Dates	Chief Scientist	Source	Frequency	Digital	Analog
W-23-81-SC	00/00/1981 to 00/00/1981	WesternGeco	airgun		yes	no
W-33-82-SC	00/00/1982 to 00/00/1982	WesternGeco	airgun		yes	no
W-37-84-SC	00/00/1984 to 00/00/1984	WesternGeco	airgun		yes	no
W-40-85-SC	00/00/1985 to 00/00/1985	WesternGeco	airgun		yes	no
W-4-74-SC	00/00/1974 to 00/00/1974	WesternGeco	airgun		yes	yes
W-6-85-SC	00/00/1985 to 00/00/1985	WesternGeco	airgun		yes	no
W-7-75-SC	12/00/1975 to 12/00/1975	WesternGeco	airgun		yes	no



Projection: UTM Zone 10 Datum: WGS84 Map Scale: 1:75,000