
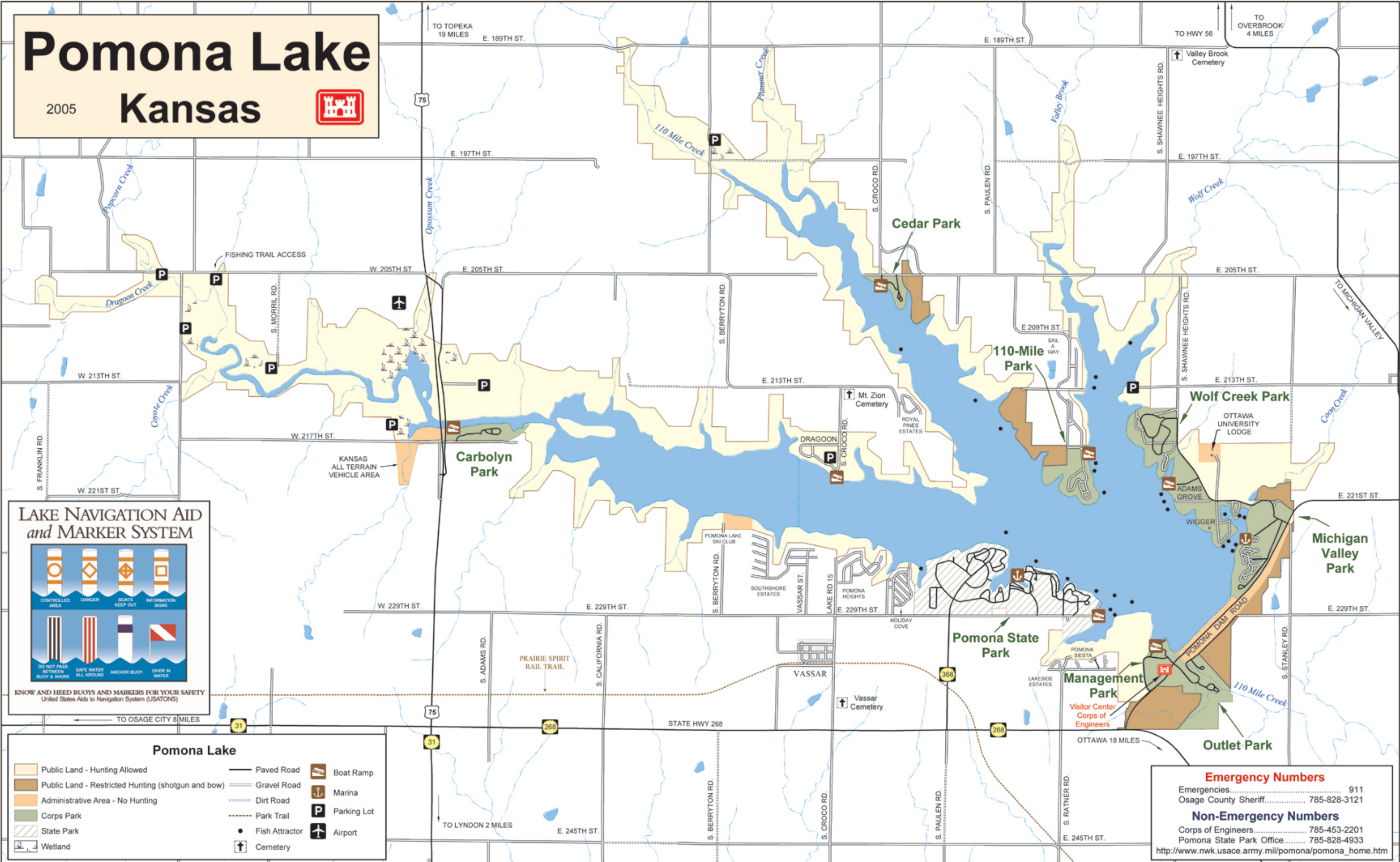


# Pomona Lake Kansas

2005

### LAKE NAVIGATION AID and MARKER SYSTEM



DO NOT PASS BETWEEN BUOY & SHORE | SAFE WATER ALL AROUND | ANCHOR BUOY | COVER IN WATER

KNOW AND HEED BUOYS AND MARKERS FOR YOUR SAFETY  
United States Aids to Navigation System (USATONS)


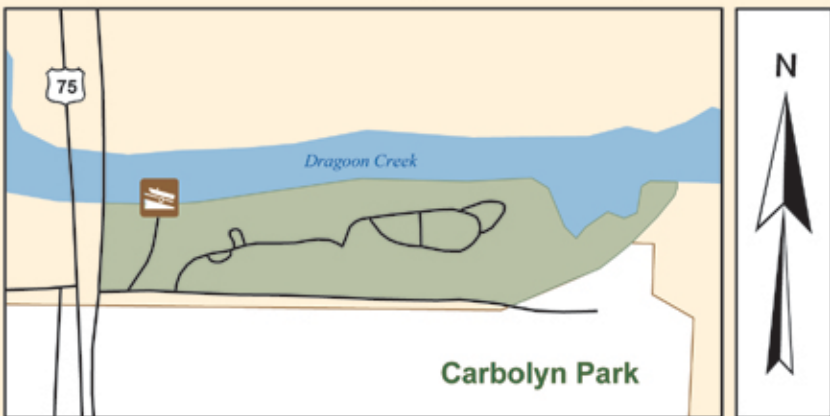
### Pomona Lake


### Emergency Numbers

Emergencies..... 911  
Osage County Sheriff..... 785-828-3121

### Non-Emergency Numbers

Corps of Engineers..... 785-453-2201  
Pomona State Park Office..... 785-828-4933  
[http://www.nwk.usace.army.mil/pomona/pomona\\_home.htm](http://www.nwk.usace.army.mil/pomona/pomona_home.htm)



**WARNING**  
Due to fluctuations in lake elevations, partially submerged and submerged hazards may be encountered. Boat operators should exercise extreme caution at all times while underway on the lake.

RECREATION AREAS	Boat Ramp	Boat Marina	Camping	Electric Hookups	Showers	Picnic Facilities	Trails	Playground Equipment	Water Supply	Dump Station	Swimming Beach	Reservable Shelter	Reservable Group Camp	Fishing Dock
Carbolyn Park	•													
Wolf Creek Park	•													
Outlet Park	•													
Michigan Valley Park	•	•	•	•	•	•	•	•	•	•	•	•	•	•
110-Mile Park	•													
Management	•													
Cedar Park	•													
Dagoon	•													
Pomona State Park	•	•	•	•	•	•	•	•	•	•	•	•	•	•

\* Handicap Accessible Facility Available

